

Appendix One

Cemetery Map Notes

Cemetery Maps

Cemetery Map Notes

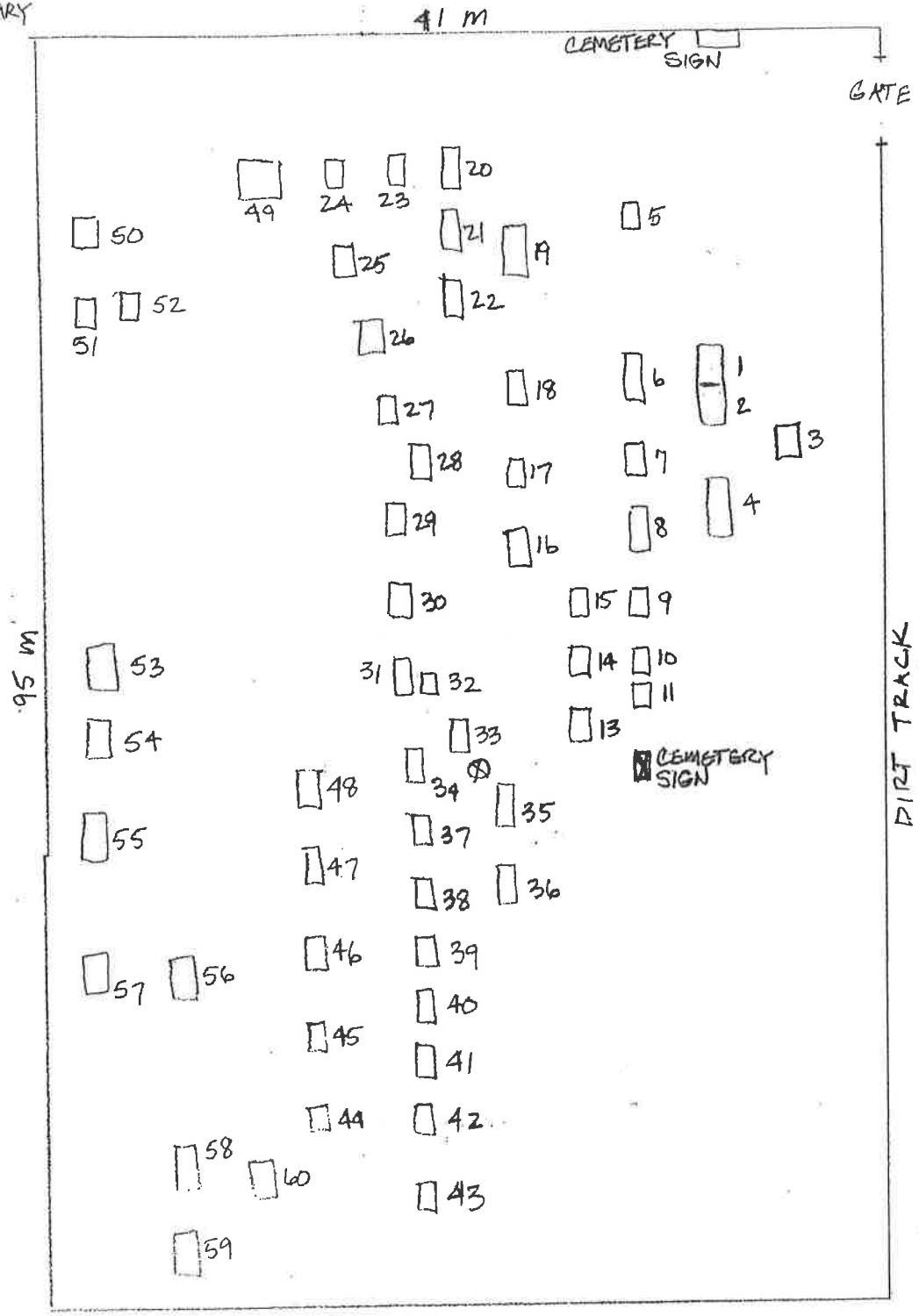
Sketch maps of the project cemeteries are included in this appendix. The cemetery sketch maps provide information on the location of individual graves. The graves are marked with a number that corresponds to an individual who is listed in the database. For small cemeteries, the cemetery map may appear on one map. In larger cemeteries, an orientation map with cemetery sections is provided. Detailed maps of each cemetery section follows.

Grave numbers are listed in the database field "Grave Number". Small cemeteries will have a simple grave number such as 7, 25 etc. For larger cemeteries, the grave number will be a combination of section number followed by the grave number for that section. For example, grave number 22-10 indicates that the individual's grave is number 10 in section 22 of the cemetery. Where possible, 'Unknown' graves are included on the cemetery maps in the hopes that future research, grave proximity, or other information will help to identify these individuals.

Cemetery Maps

ELCO CEMETERY
 4-12-2015
 R. LAMPERT
 NOT TO SCALE

⊗ VIRGIN MARY



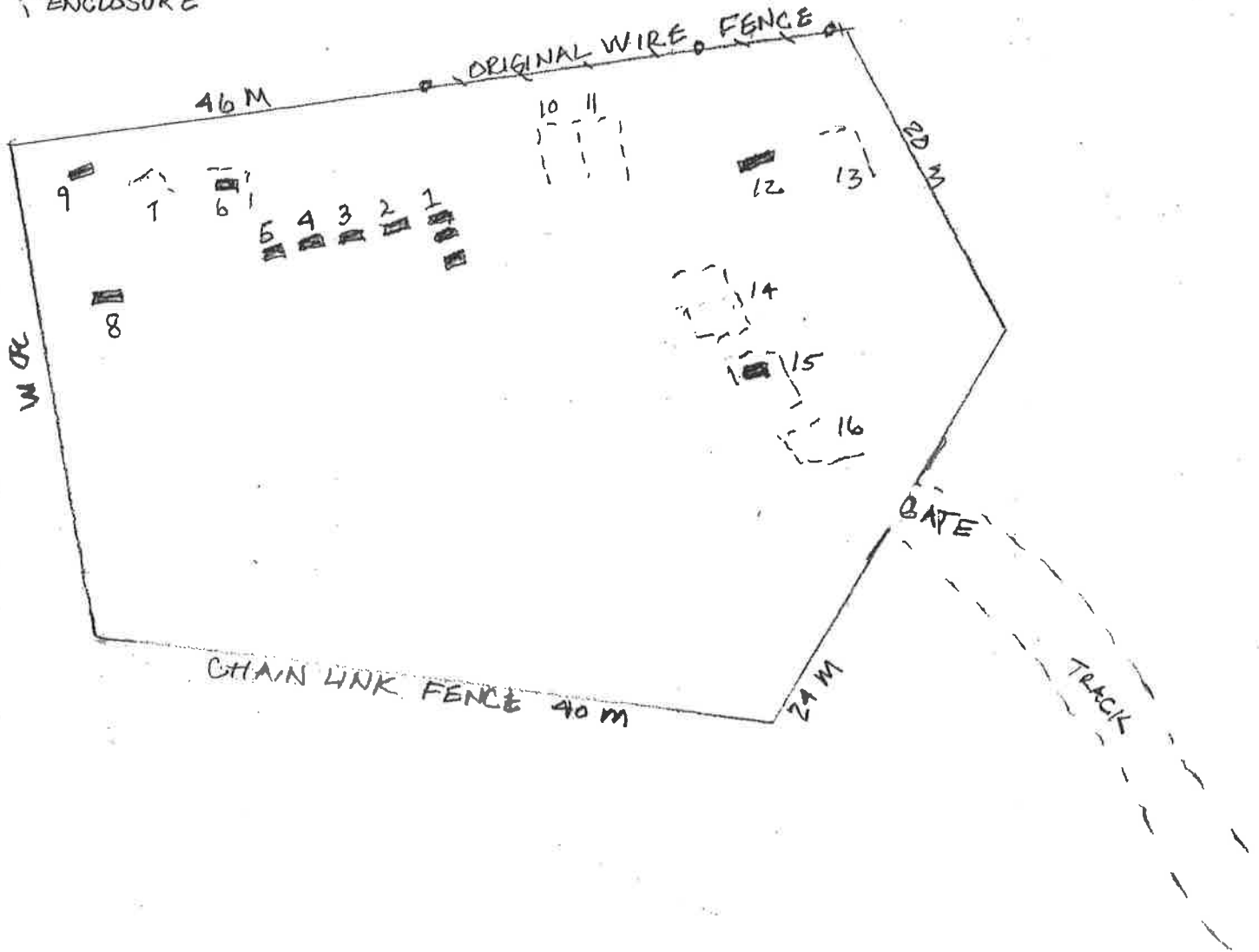
Elco Cemetery - 5LP10887
SHF # 2015-M1-023

See Burial Listing For Individuals Associated With Grave Number

HAY GULCH
CEMETERY
↑ 1/16/2016
N R LAMBERT
NOT TO SCALE

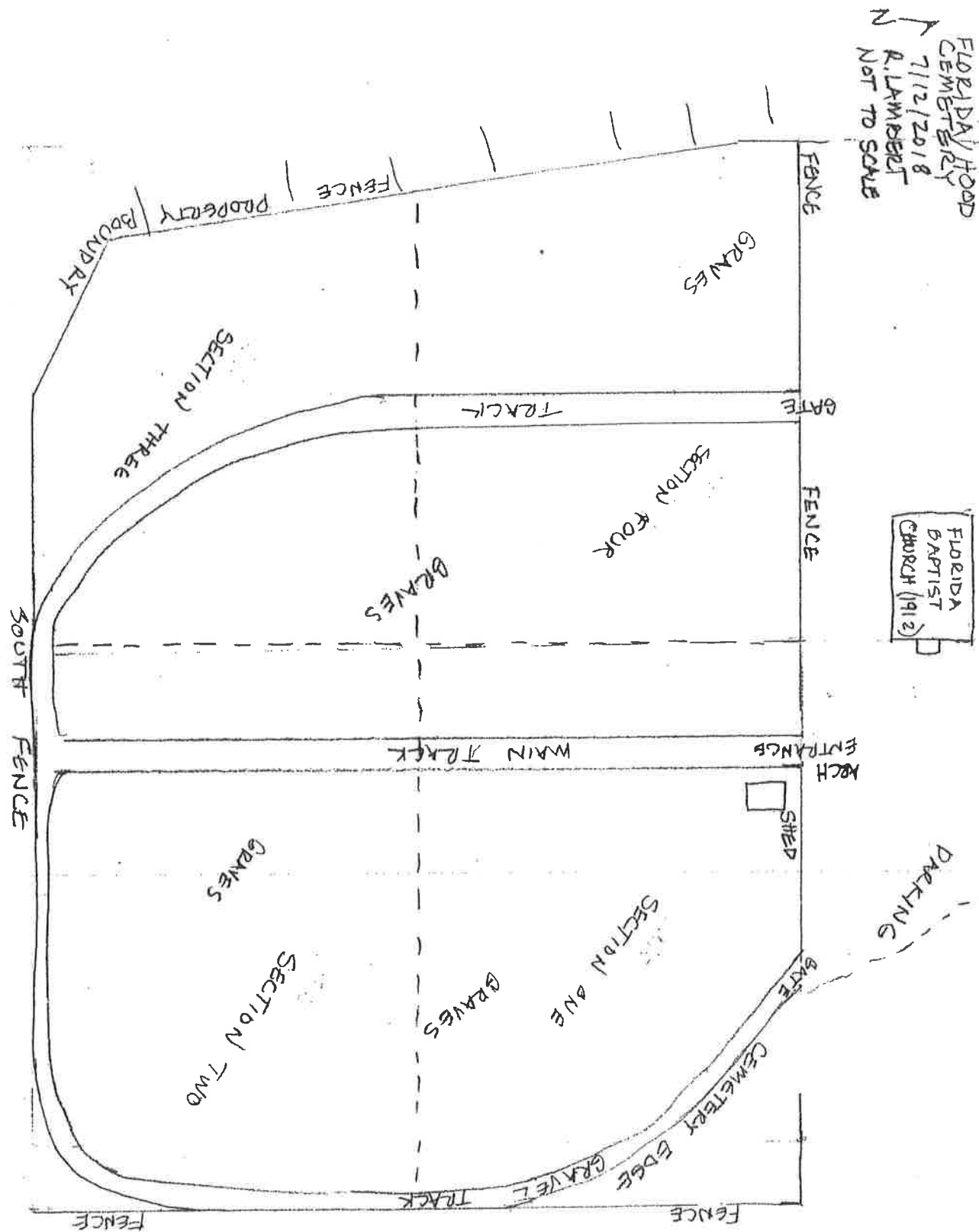
LOCATIONS
APPROXIMATE

-- COLLAPSED
ENCLOSURE



Hay Gulch Cemetery - 5LP10889
SHF # 2015-M1-023

See Burial Listing For Individuals Associated With Grave Number



Florida/Hood Cemetery - 5LP10888
SHF # 2015-M1-023

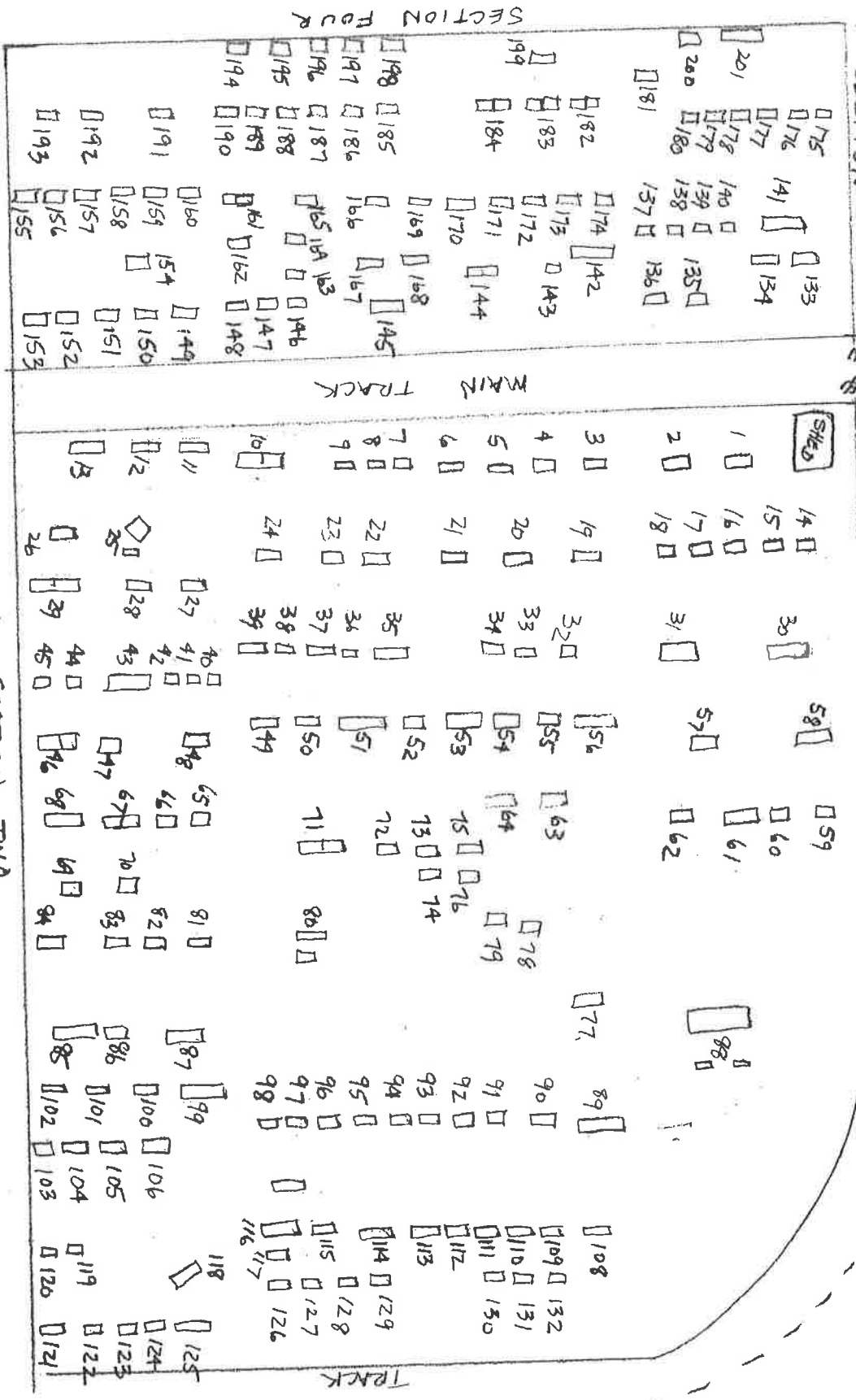
**See Burial Listing And Detailed Cemetery Maps
 For Individuals Associated With Grave Number**

FLORIDA/HOOD CEMETERY
 7-13-78 R. LAMBERT
 SCALE

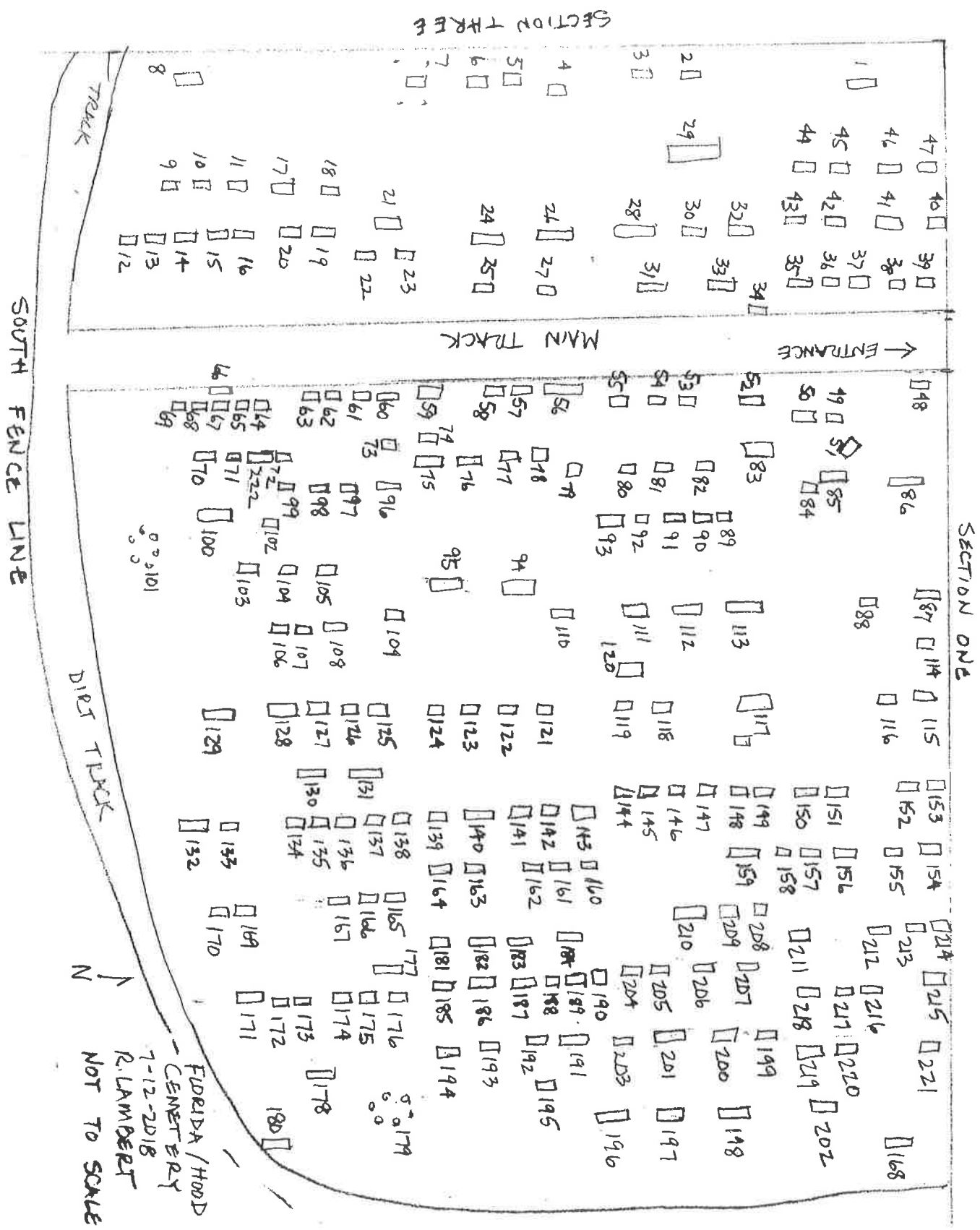
SECTION ONE N

ENTRANCES
 2 RATE

FENCE

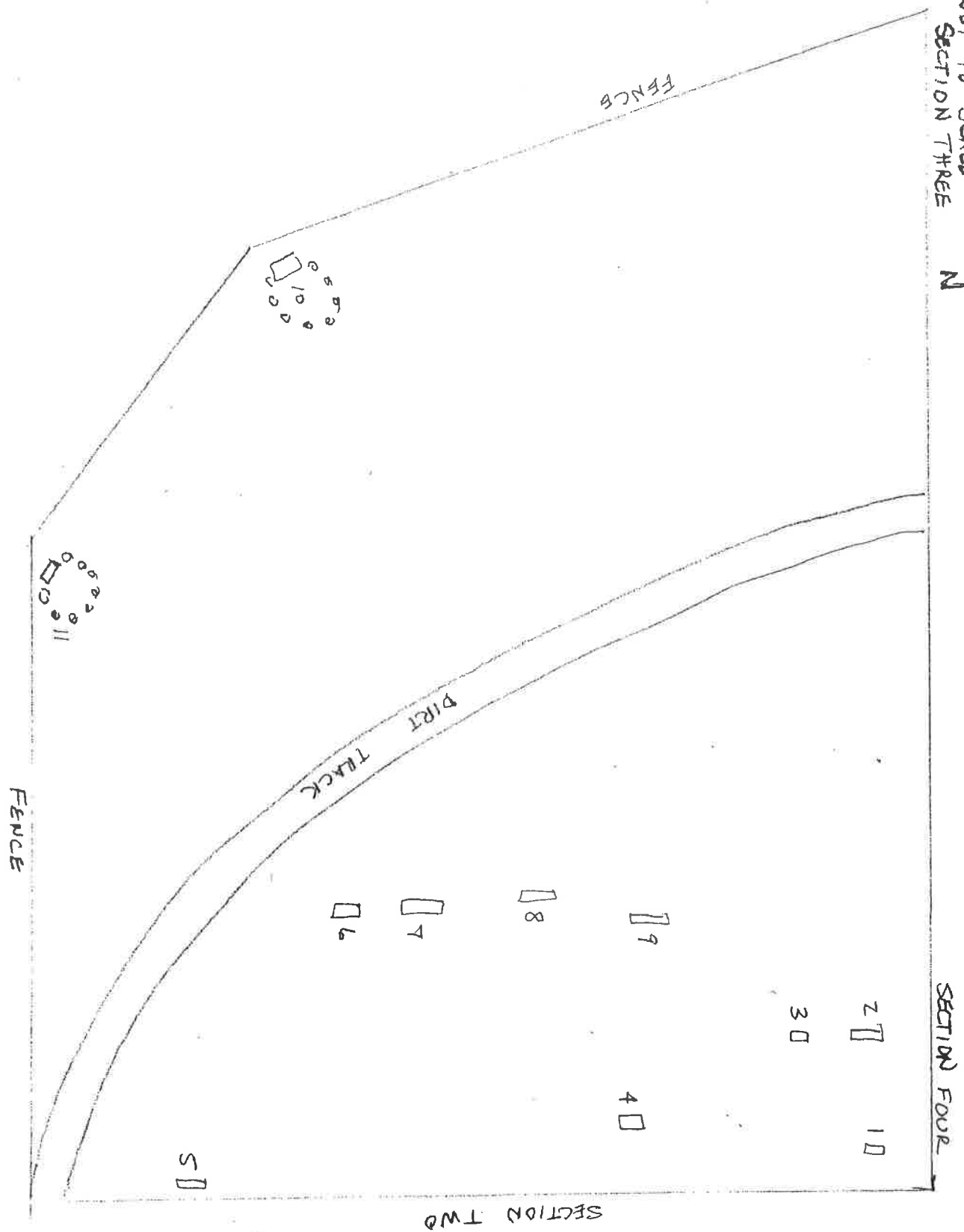


Florida Cemetery - Section One
 See Burial Listing for Individuals Associated with Grave Number
 Not to Scale - Locations Approximate



Florida Cemetery – Section Two
See Burial Listing for Individuals Associated with Grave Number
Not to Scale – Locations Approximate

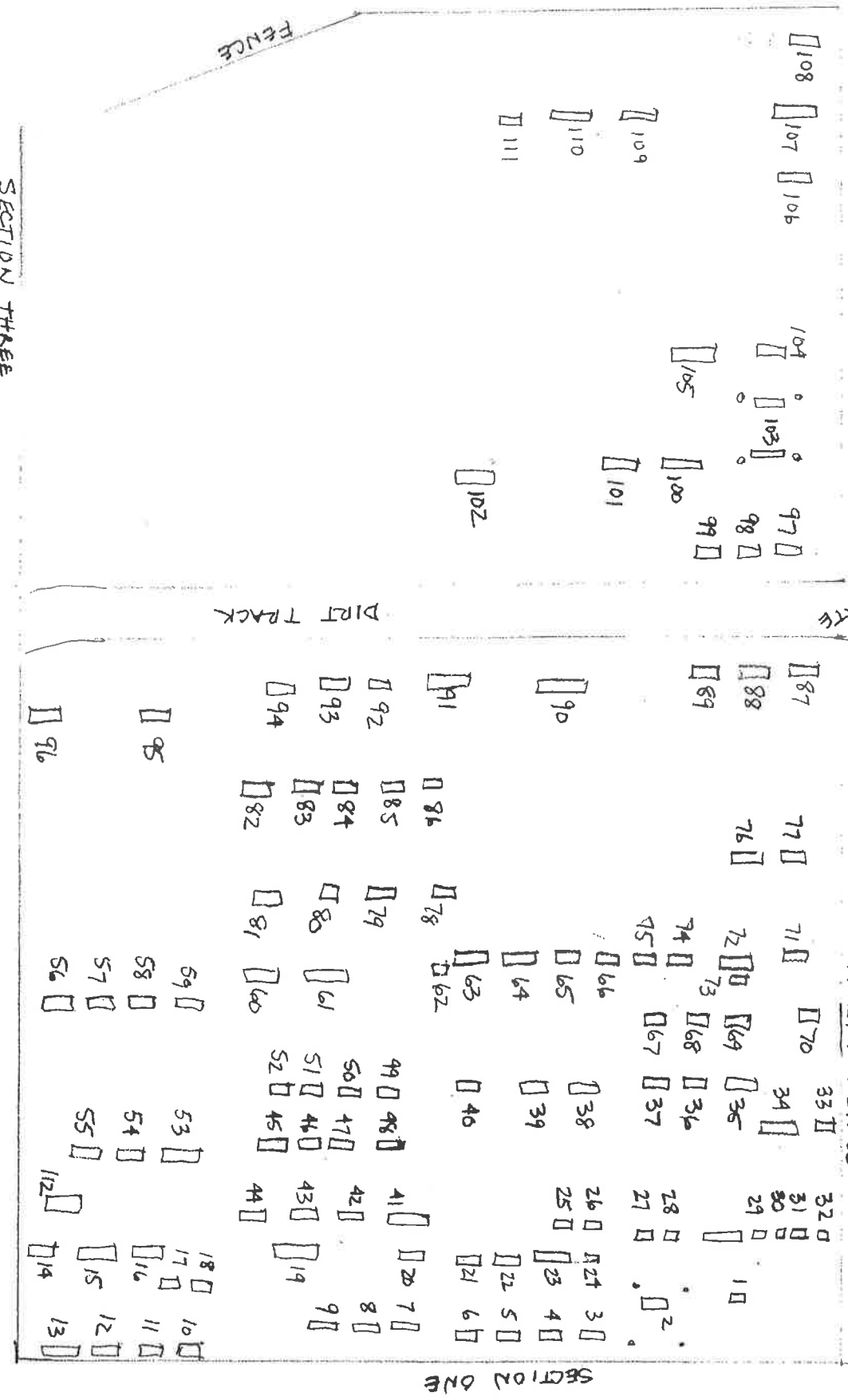
FLORIDA HOOD CEMETERY
 7-12-2018 P. LAMBERT
 NOT TO SCALE
 SECTION THREE



Florida Cemetery - Section Three
See Burial Listing for Individuals Associated with Grave Number
Not to Scale - Locations Approximate

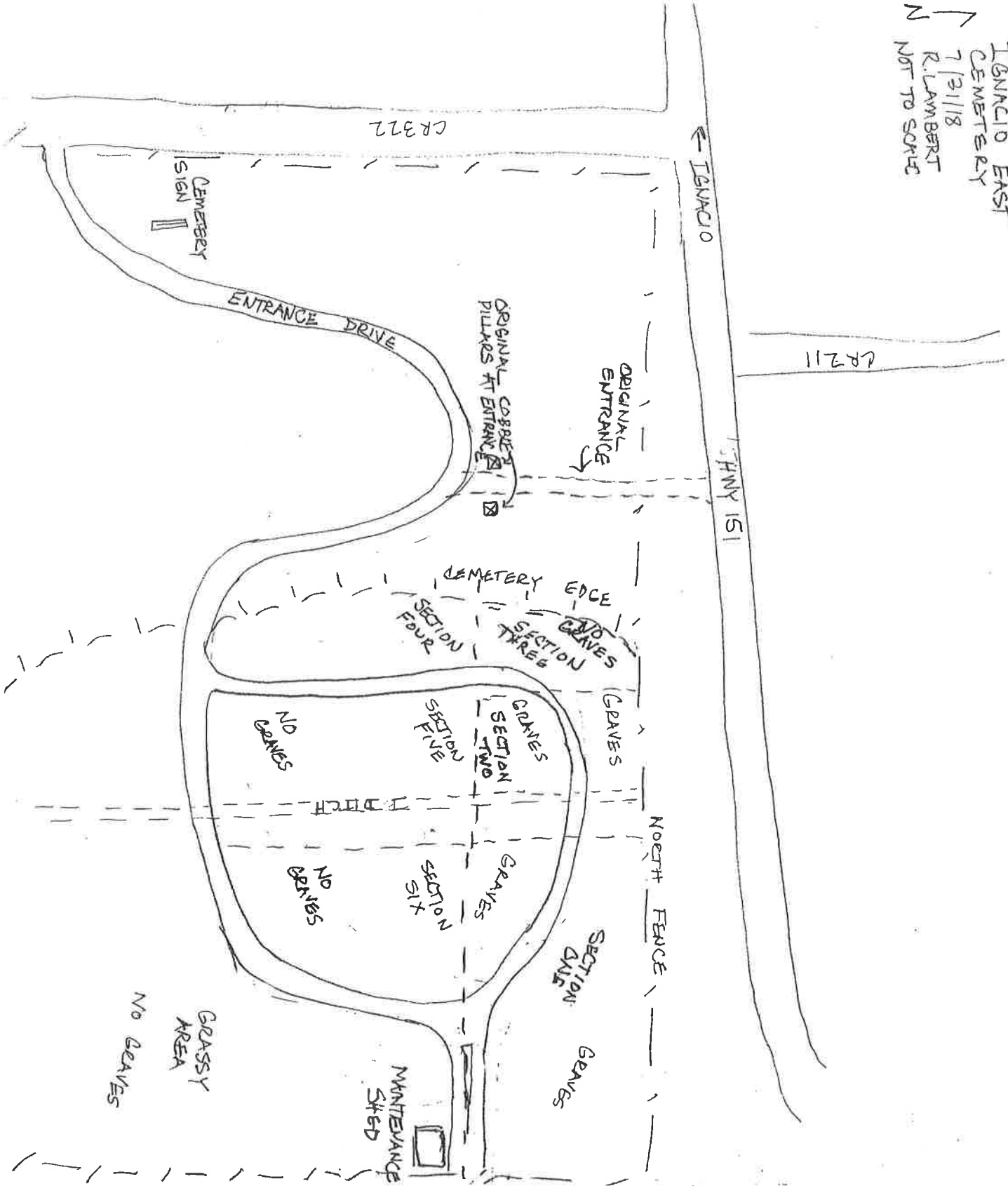
FLORIDA/HOOD
CEMETERY
7-12-2018
RLM/BELT
NOT TO SCALE

SECTION FOUR



Florida Cemetery - Section Four
See Burial Listing for Individuals Associated with Grave Number
Not to Scale - Locations Approximate

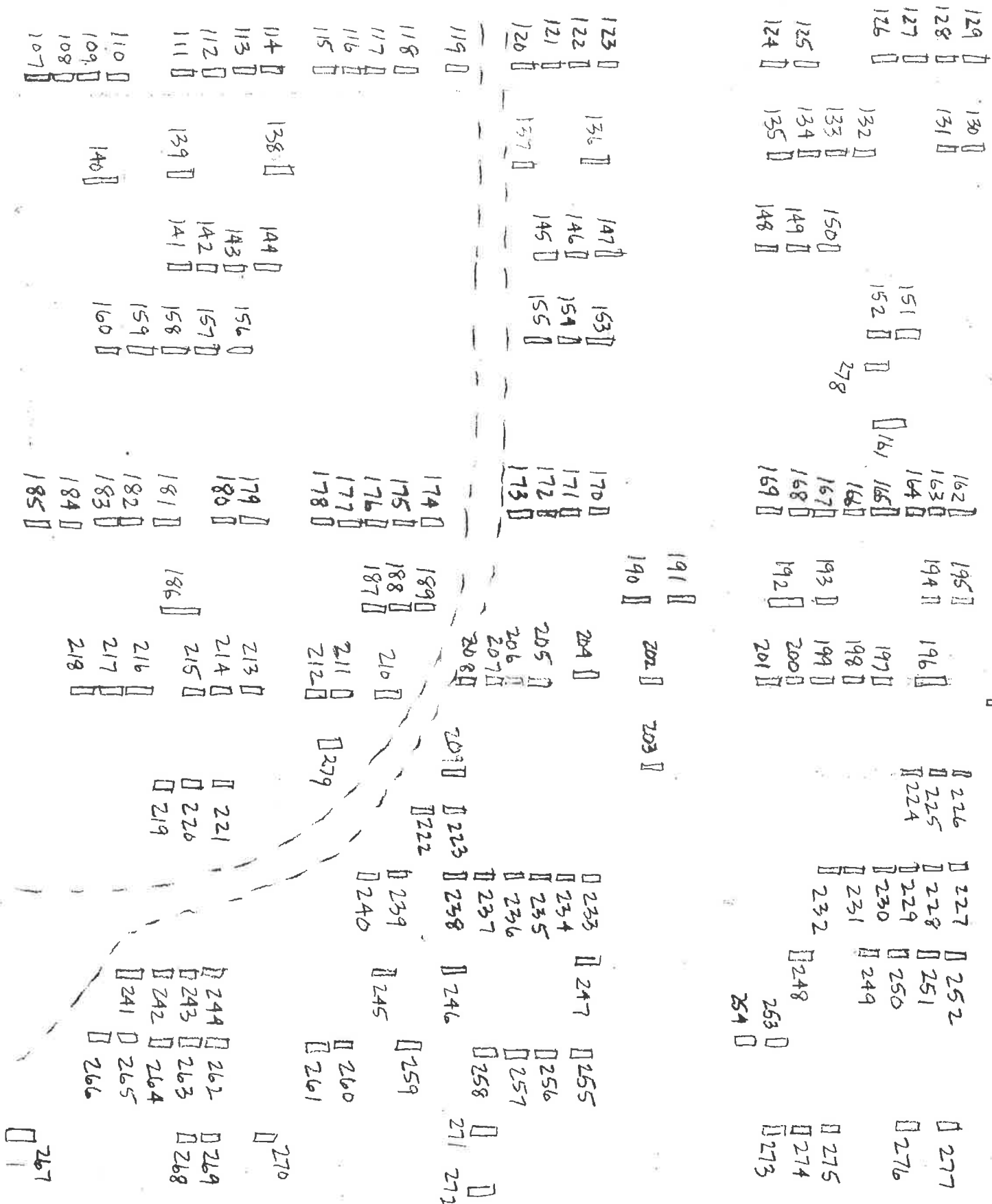
IGNACIO EAST
CEMETERY
7/31/18
R. LAMBERT
NOT TO SCALE
N



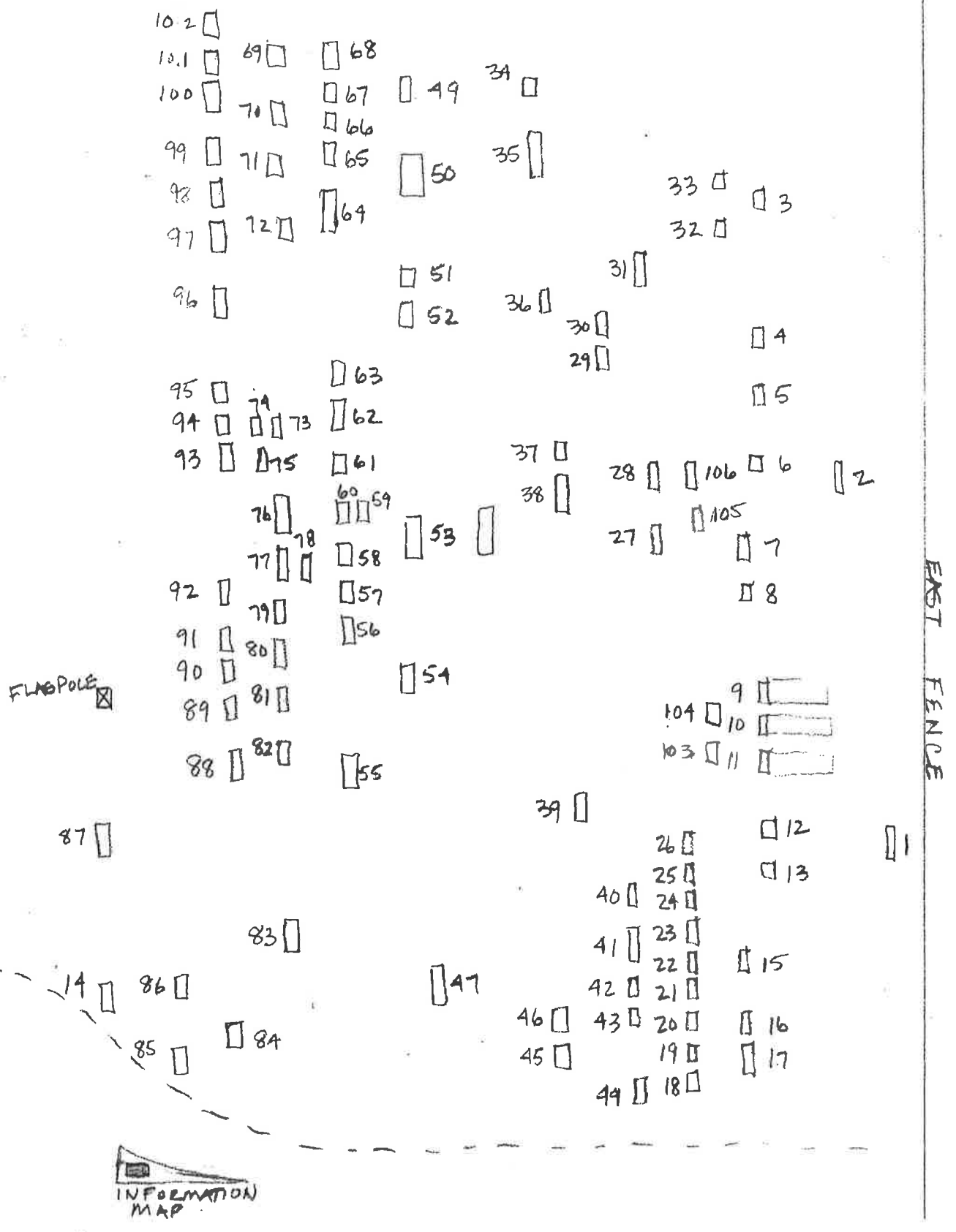
Ignacio East Cemetery - 5LP10890
SHF # 2015-M1-023

See Burial Listing And Detailed Cemetery Maps
For Individuals Associated With Grave Number


NORTH FENCE



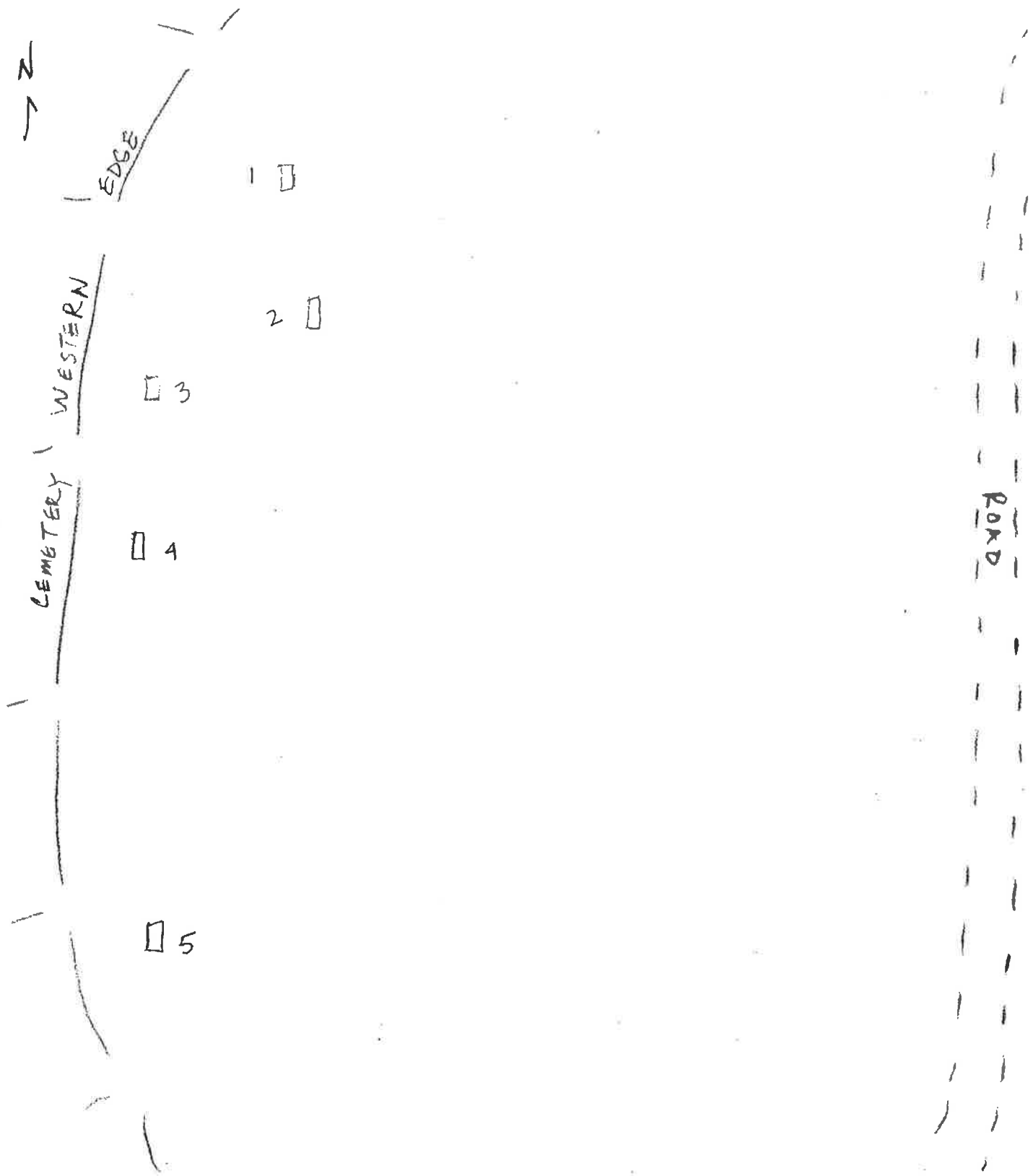
Ignacio East Cemetery - Section One - West Half
 See Burial Listing for Individuals Associated with Grave Number
 Not to Scale - Locations Approximate




Ignacio East Cemetery - Section One - East Half
 See Burial Listing for Individuals Associated with Grave Number
 Not to Scale - Locations Approximate



Ignacio East Cemetery - Section Two
 See Burial Listing for Individuals Associated with Grave Number
 Not to Scale - Locations Approximate



Ignacio East Cemetery – Section Four
See Burial Listing for Individuals Associated with Grave Number
Not to Scale – Locations Approximate

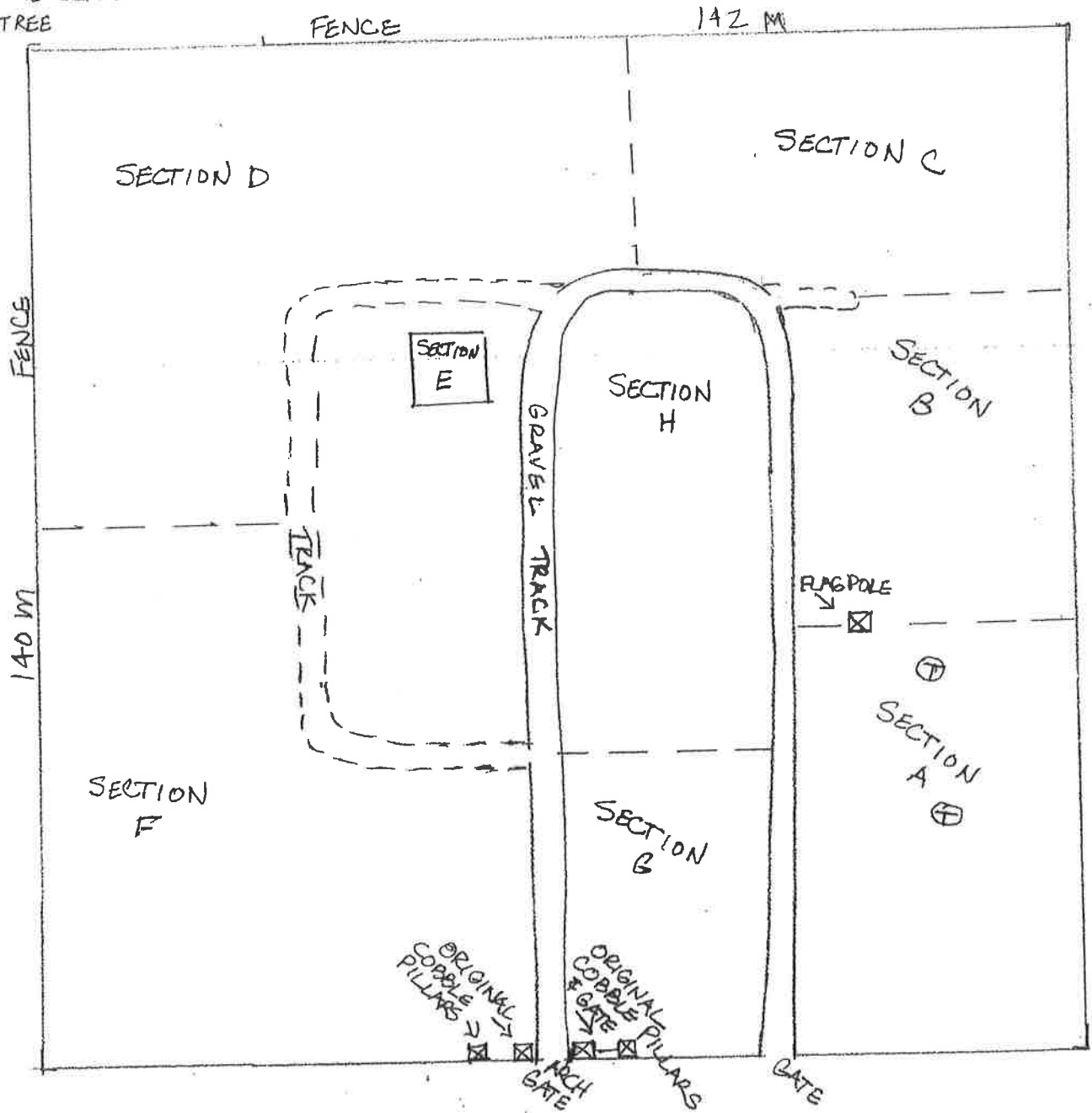


Ignacio East Cemetery – Section Five
See Burial Listing for Individuals Associated with Grave Number
Not to Scale – Locations Approximate




Ignacio East Cemetery – Section Six
See Burial Listing for Individuals Associated with Grave Number
Not to Scale – Locations Approximate

IGNACIO WEST
 CEMETERY
 7/21/2015
 R. LAMBERT
 NOT TO SCALE
 ⊕ = TREE




Ignacio West Cemetery – 5LP10891
 SHF # 2015-M1-023

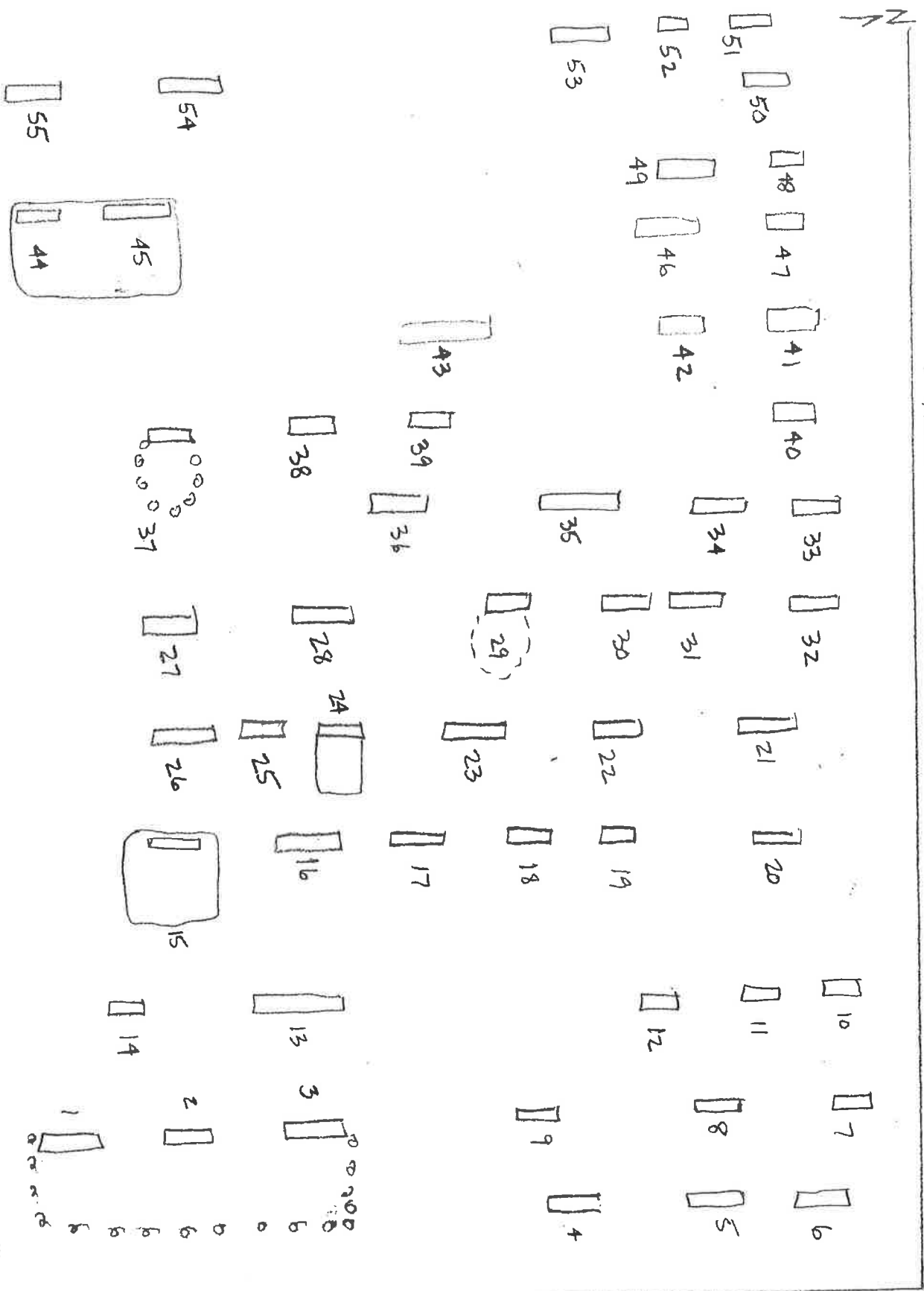
See Burial Listing And Detailed Cemetery Maps
 For Individuals Associated With Grave Number



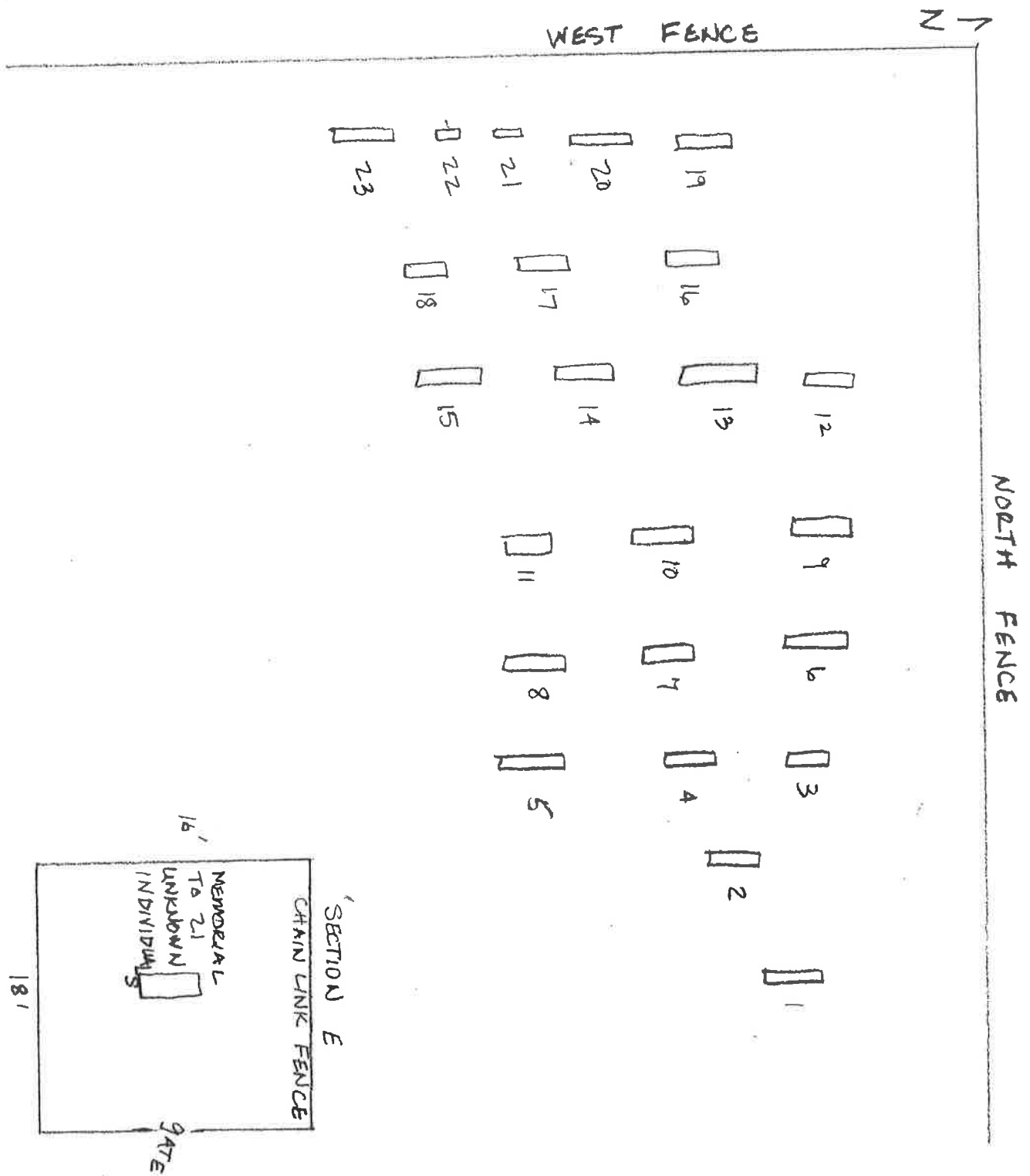
Ignacio West Cemetery – Section A
 See Burial Listing for Individuals Associated with Grave Number
 Not to Scale – Locations Approximate



Ignacio West Cemetery – Section B
See Burial Listing for Individuals Associated with Grave Number
Not to Scale – Locations Approximate

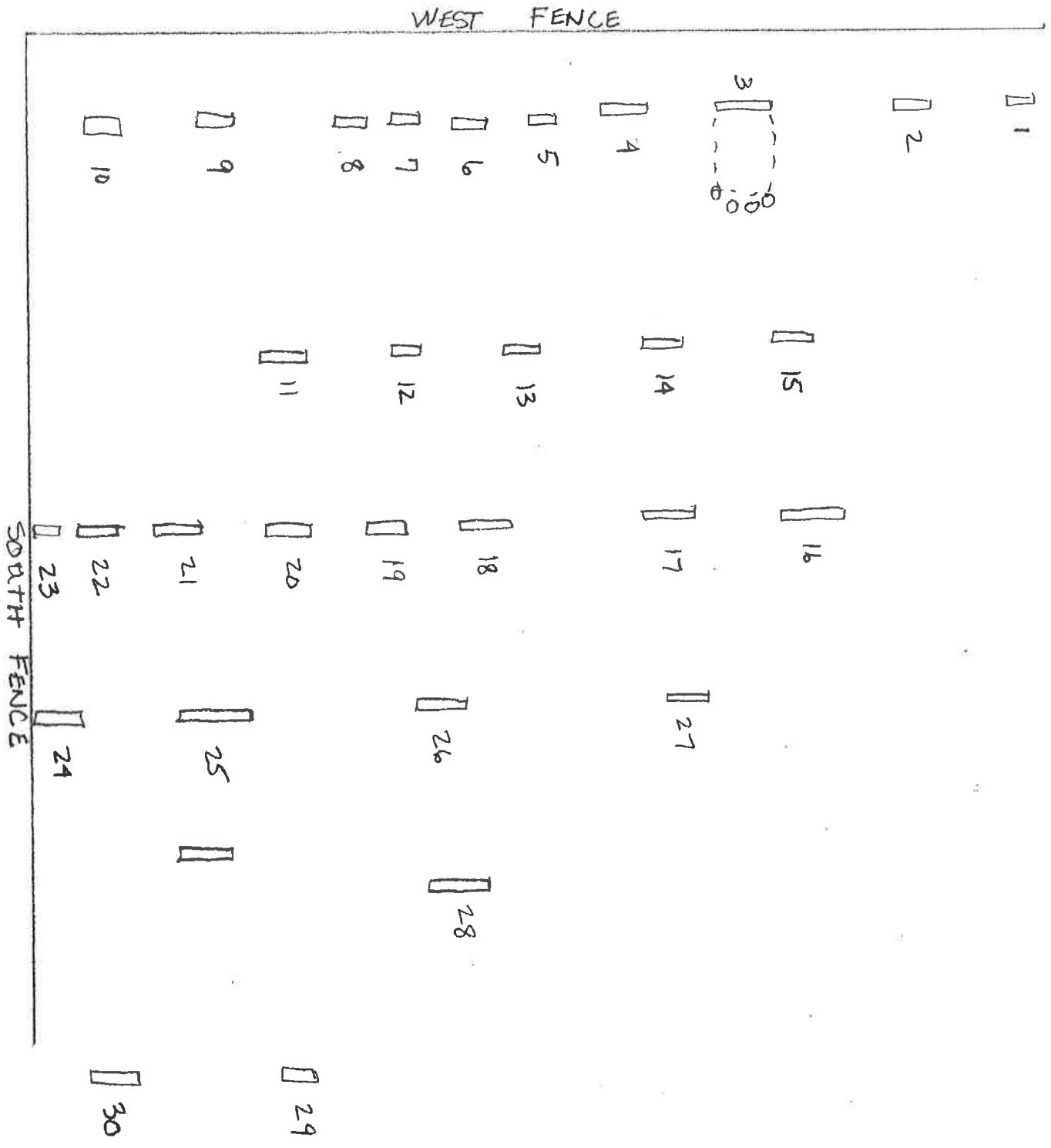


Ignacio West Cemetery - Section C
See Burial Listing for Individuals Associated with Grave Number
Not to Scale - Locations Approximate



Ignacio West Cemetery – Sections D & E
 See Burial Listing for Individuals Associated with Grave Number
 Not to Scale – Locations Approximate

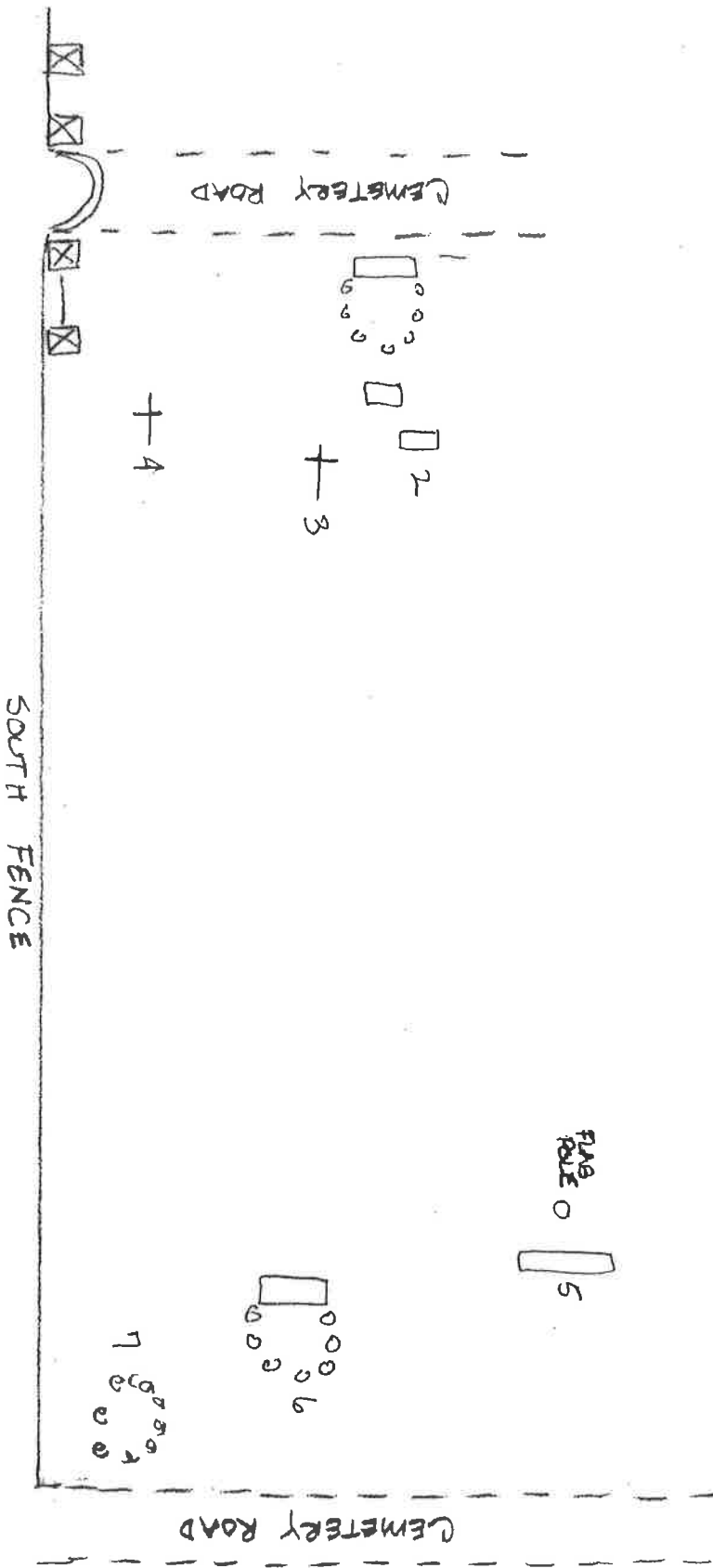
N



Ignacio West Cemetery – Section F
See Burial Listing for Individuals Associated with Grave Number
Not to Scale – Locations Approximate

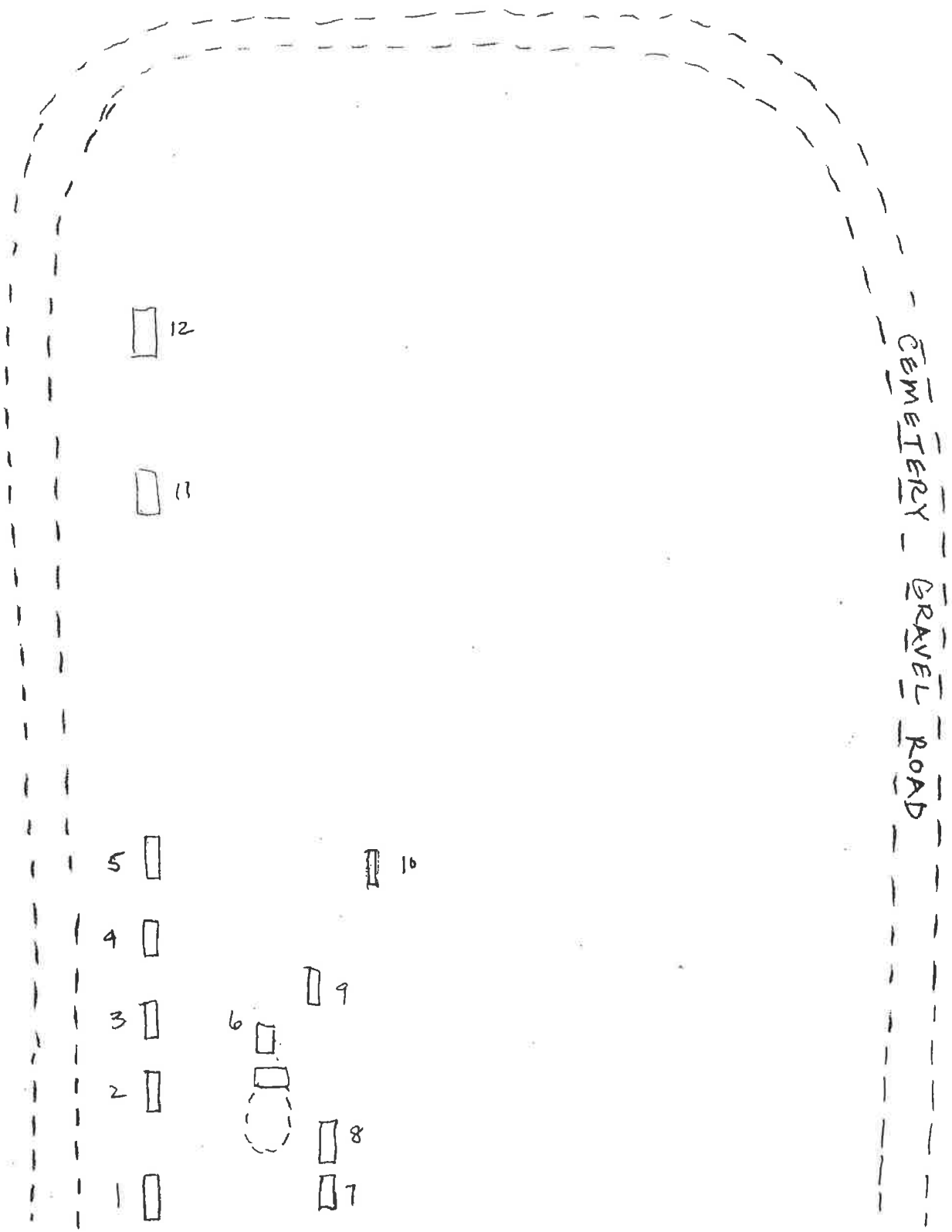
☒ ORIGINAL
 GOBBLE
 PILLAR
 ☒ ORIGINAL
 PILLAR
 WITH WIRE
 GATE

N
N



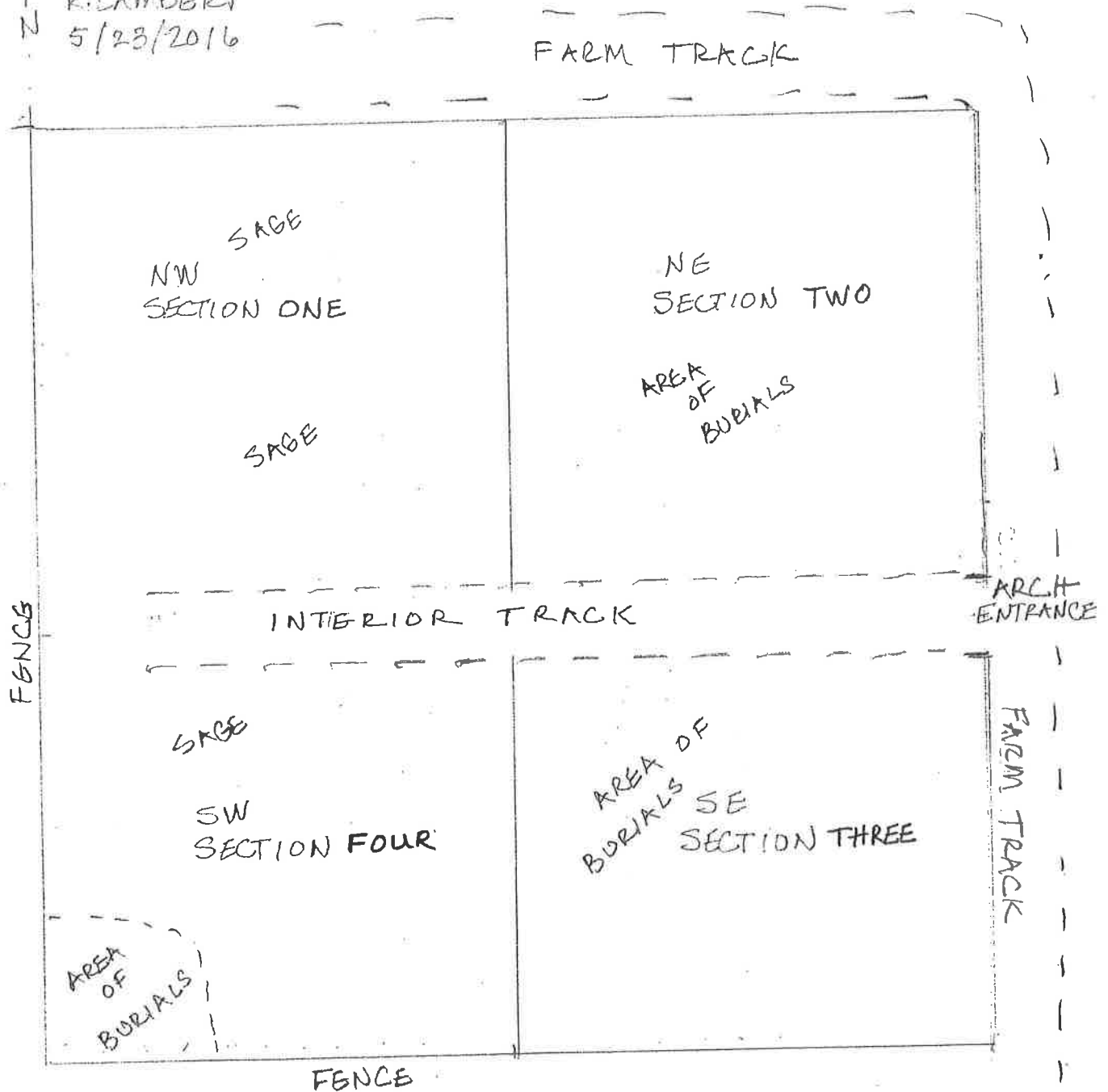
Ignacio West Cemetery – Section G
See Burial Listing for Individuals Associated with Grave Number
Not to Scale – Locations Approximate

N
↑



Ignacio West Cemetery – Section H
See Burial Listing for Individuals Associated with Grave Number
Not to Scale – Locations Approximate

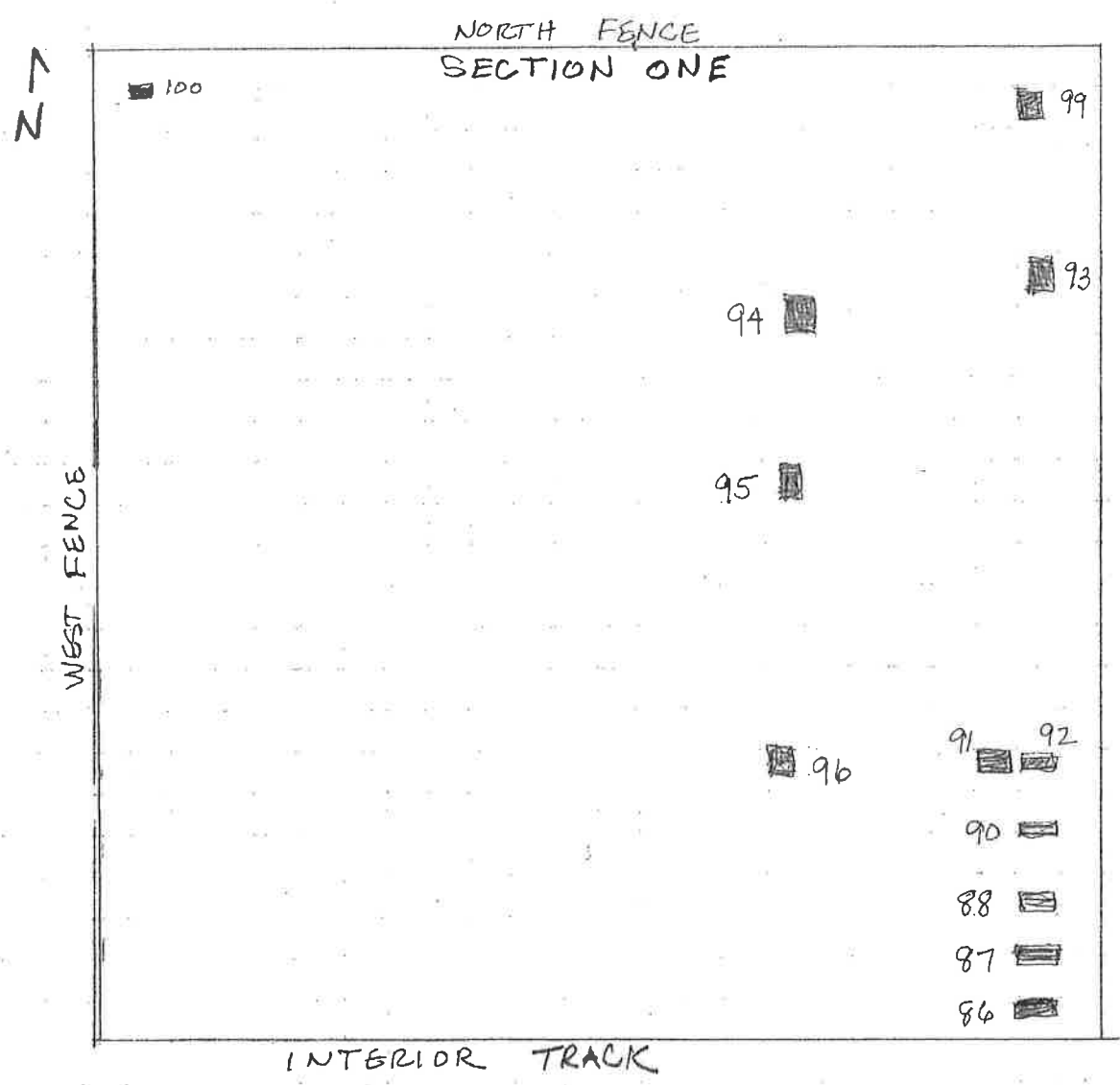
KLINE
CEMETERY
NOT TO SCALE
R. LAMBERT
5/23/2016



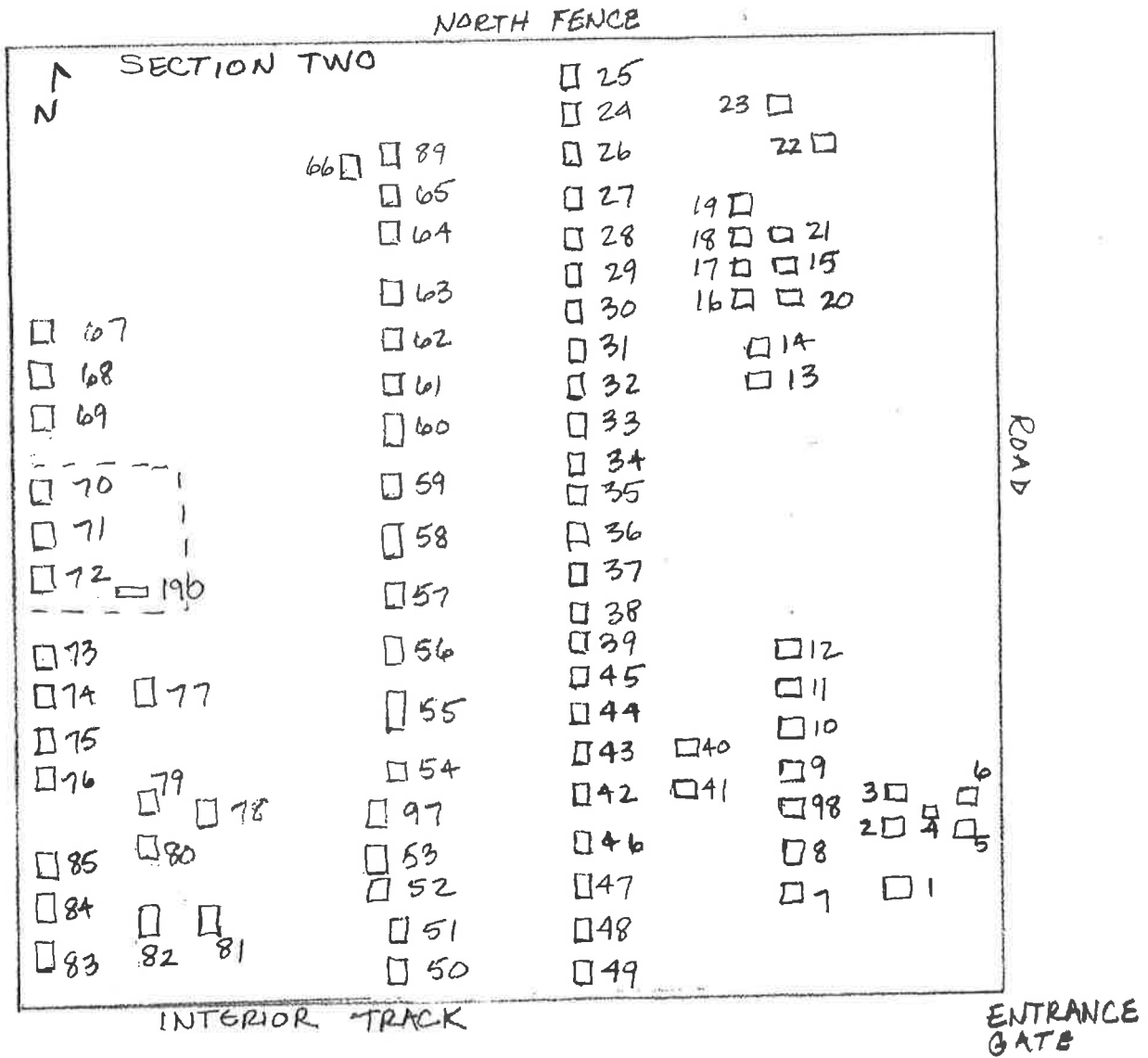
KLINE CEMETERY
OVERVIEW MAP

Kline Cemetery - 5LP10892
SHF # 2015-M1-023

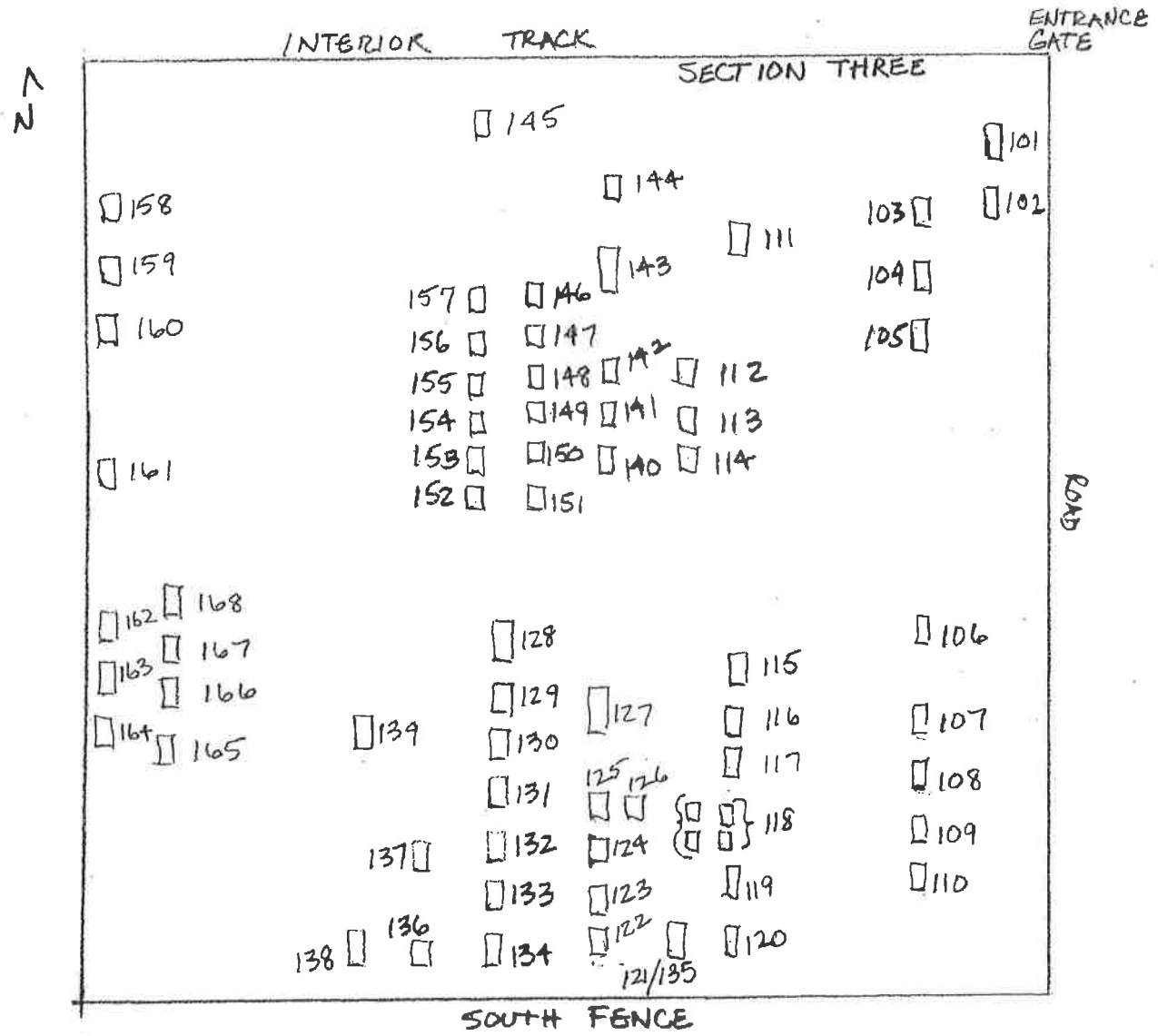
See Burial Listing And Detailed Cemetery Maps
For Individuals Associated With Grave Number



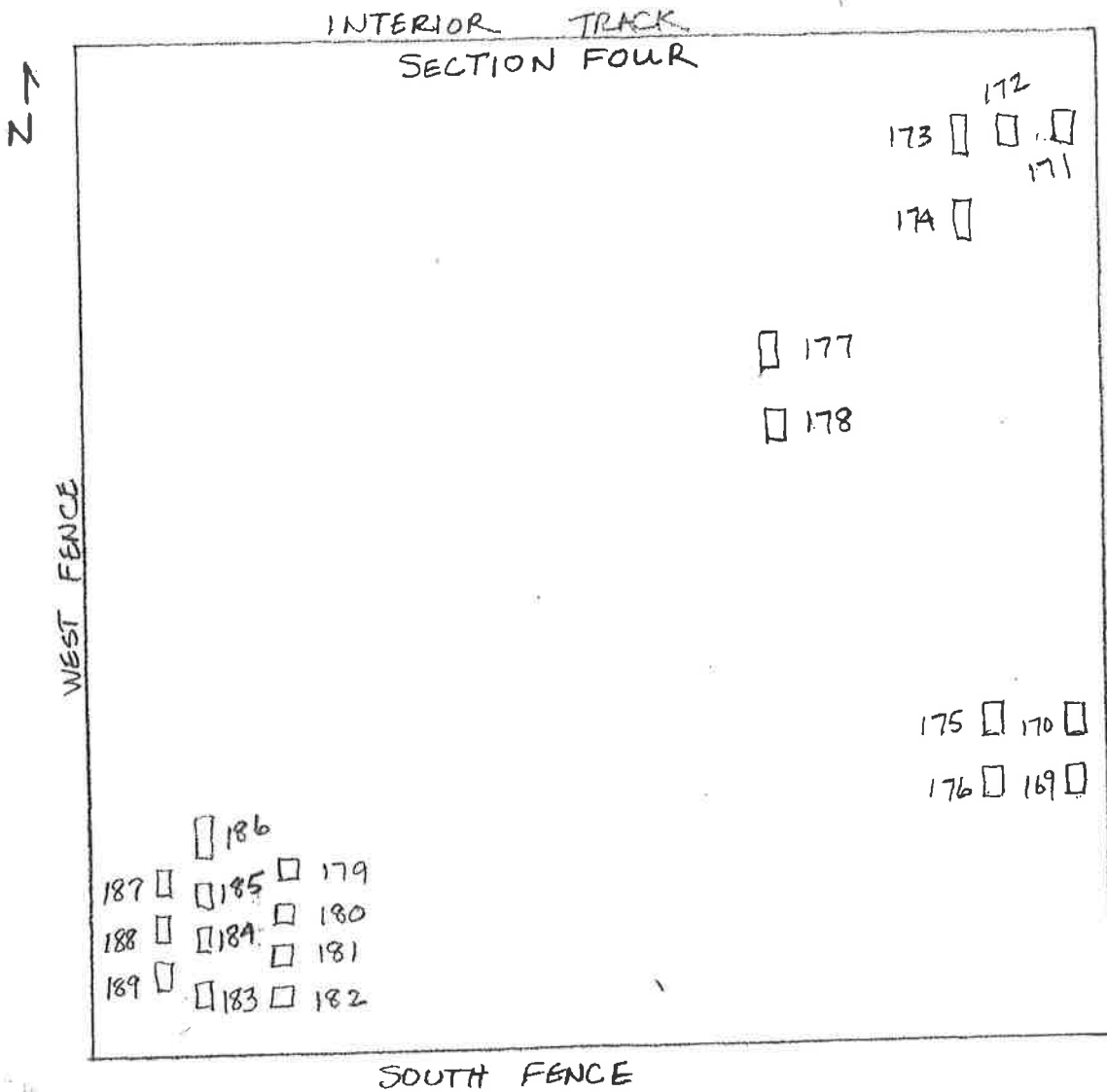
Kline Cemetery – Section One
See Burial Listing for Individuals Associated with Grave Number
Not to Scale – Locations Approximate



Kline Cemetery – Section Two
 See Burial Listing for Individuals Associated with Grave Number
 Not to Scale – Locations Approximate



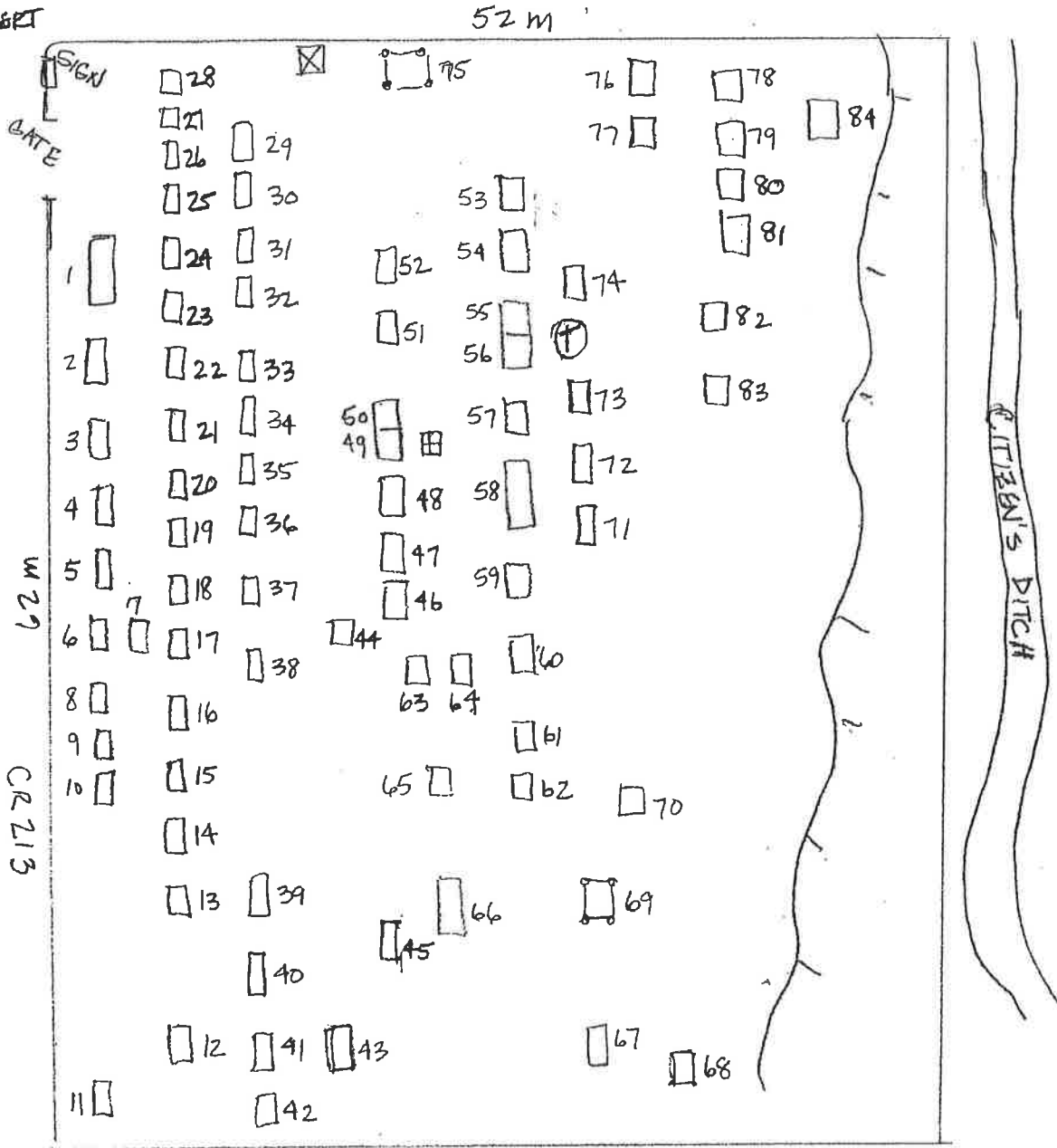
Kline Cemetery – Section Three
See Burial Listing for Individuals Associated with Grave Number
Not to Scale – Locations Approximate



Kline Cemetery – Section Four
See Burial Listing for Individuals Associated with Grave Number
Not to Scale – Locations Approximate

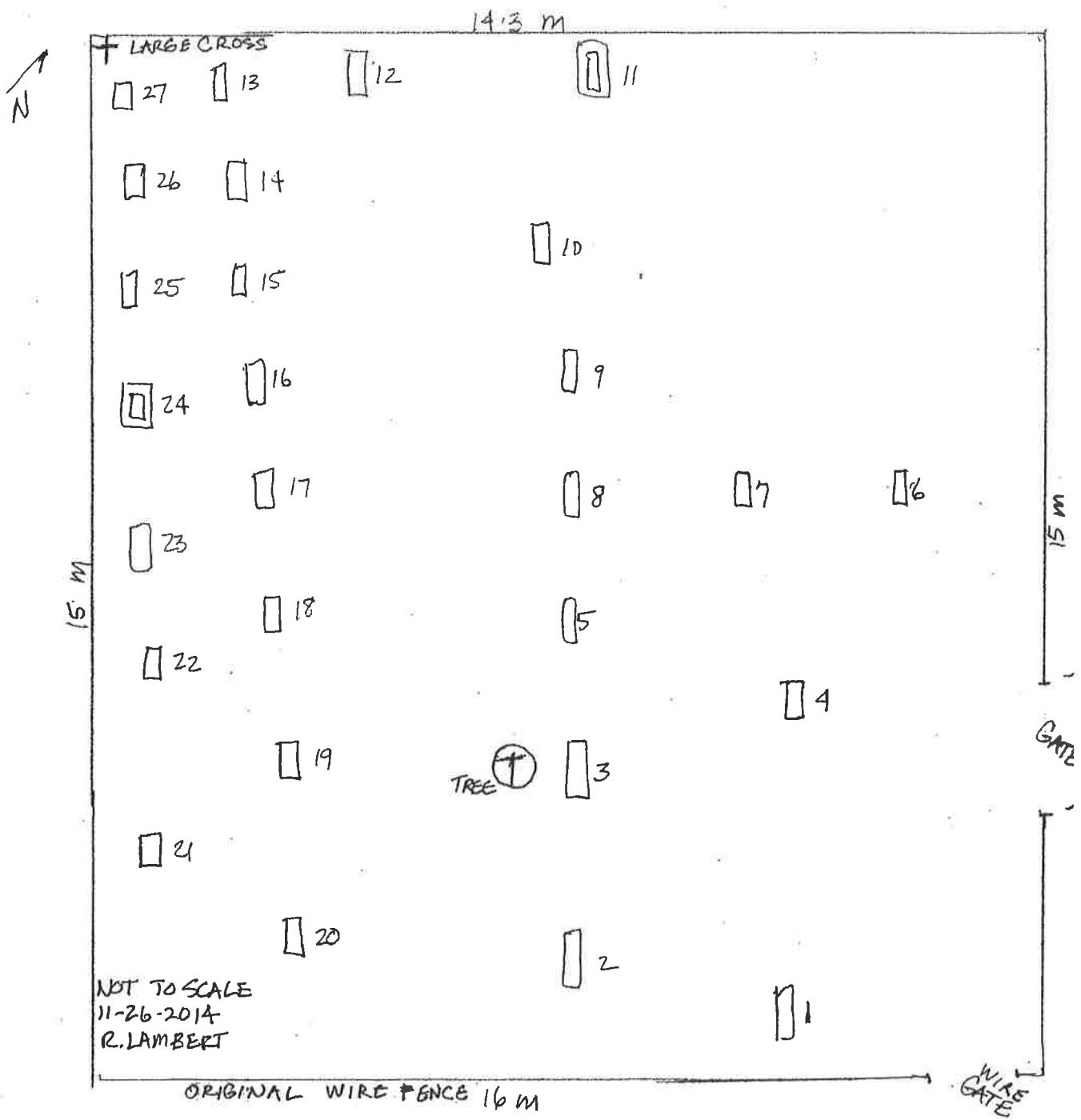
LA POSTA
CEMETERY
4/15/2015
NOT TO SCALE

⊠ VIRGIN MARY
 ⊞ U.S. FLAG/POLE
 ⊕ TREE
 R. LAMBGET



La Posta Cemetery - 5LP10893
SHF # 2015-M1-023

See Burial Listing For Individuals Associated With Grave Number



**Martinez Family Cemetery – 5LP10894
SHF # 2015-M1-023**

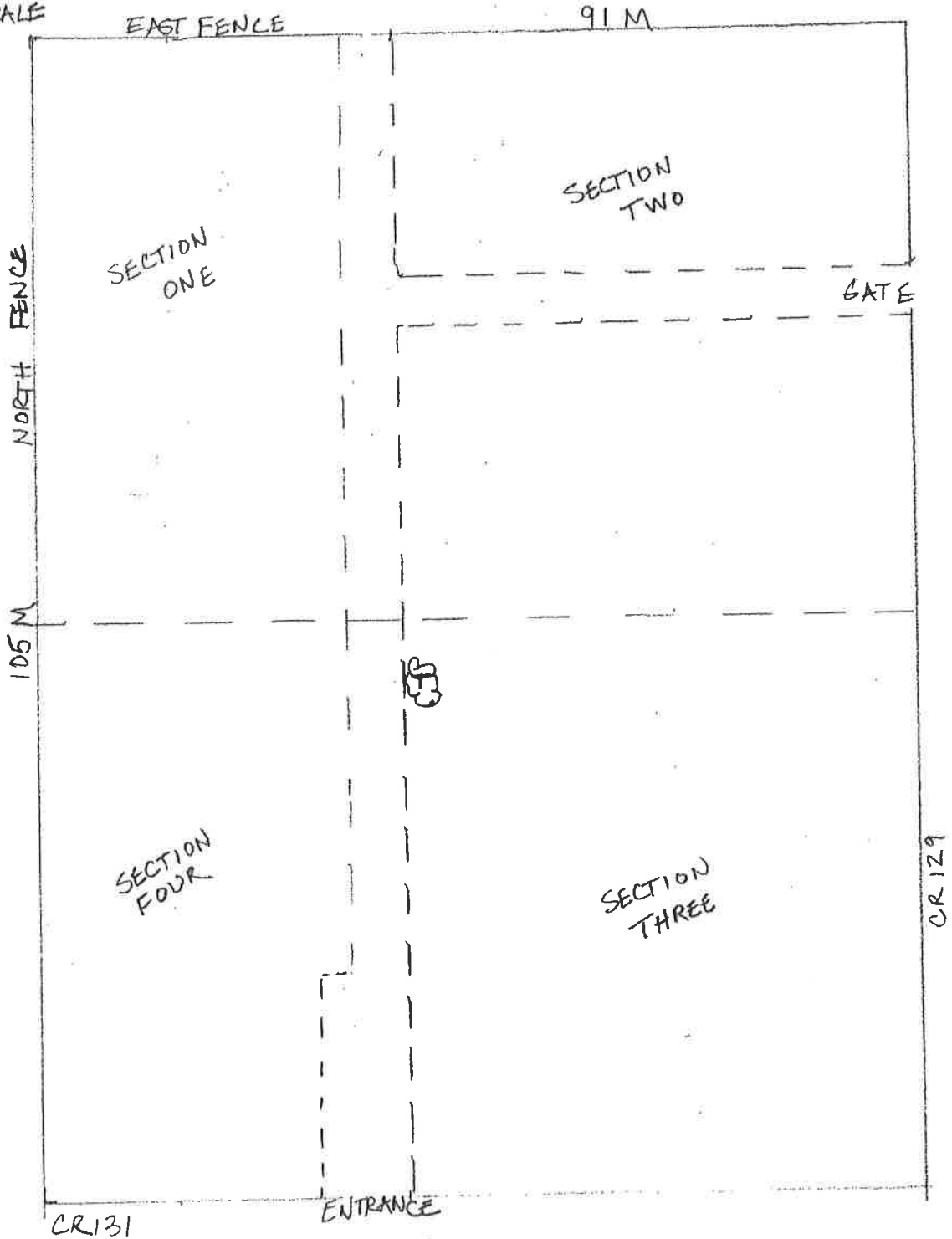
See Burial Listing For Individuals Associated With Grave Number

MARVEL
CEMETERY
← N
7/7/2018
R. LAMBERT
NOT TO SCALE

FIELDS

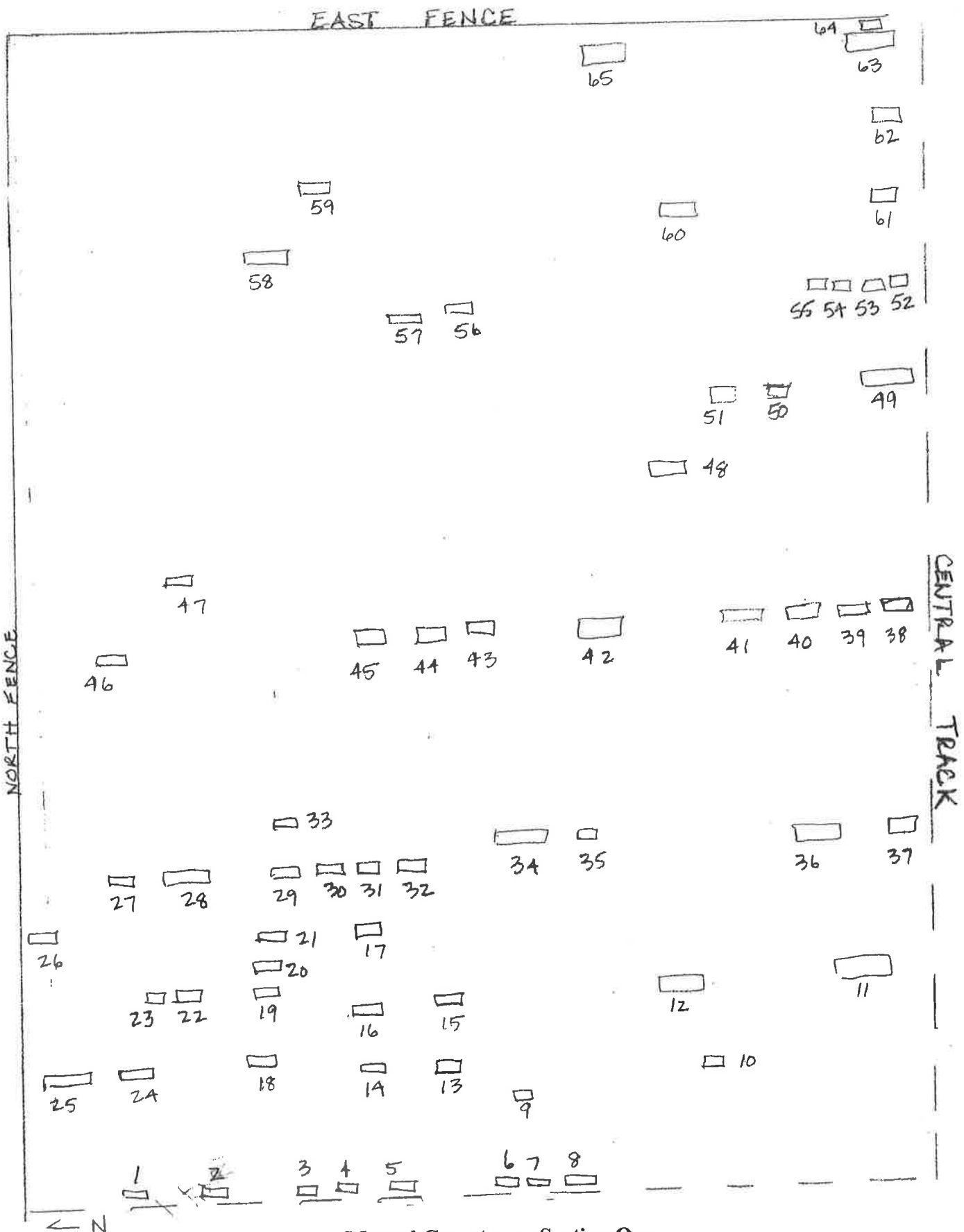
⊕ = PINYON
TREE

FIELDS

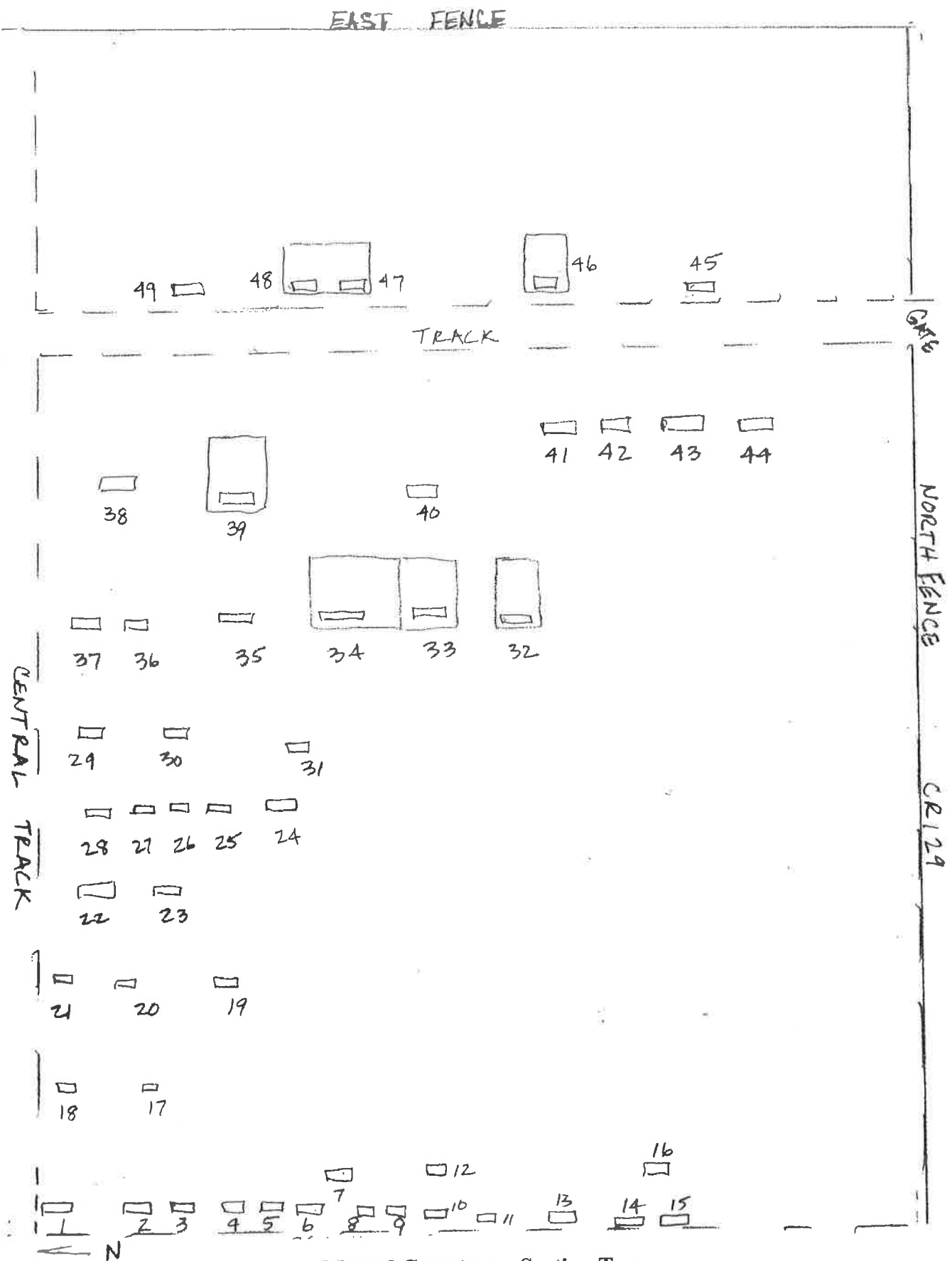


Marvel Cemetery - 5LP10895
SHF # 2015-M1-023

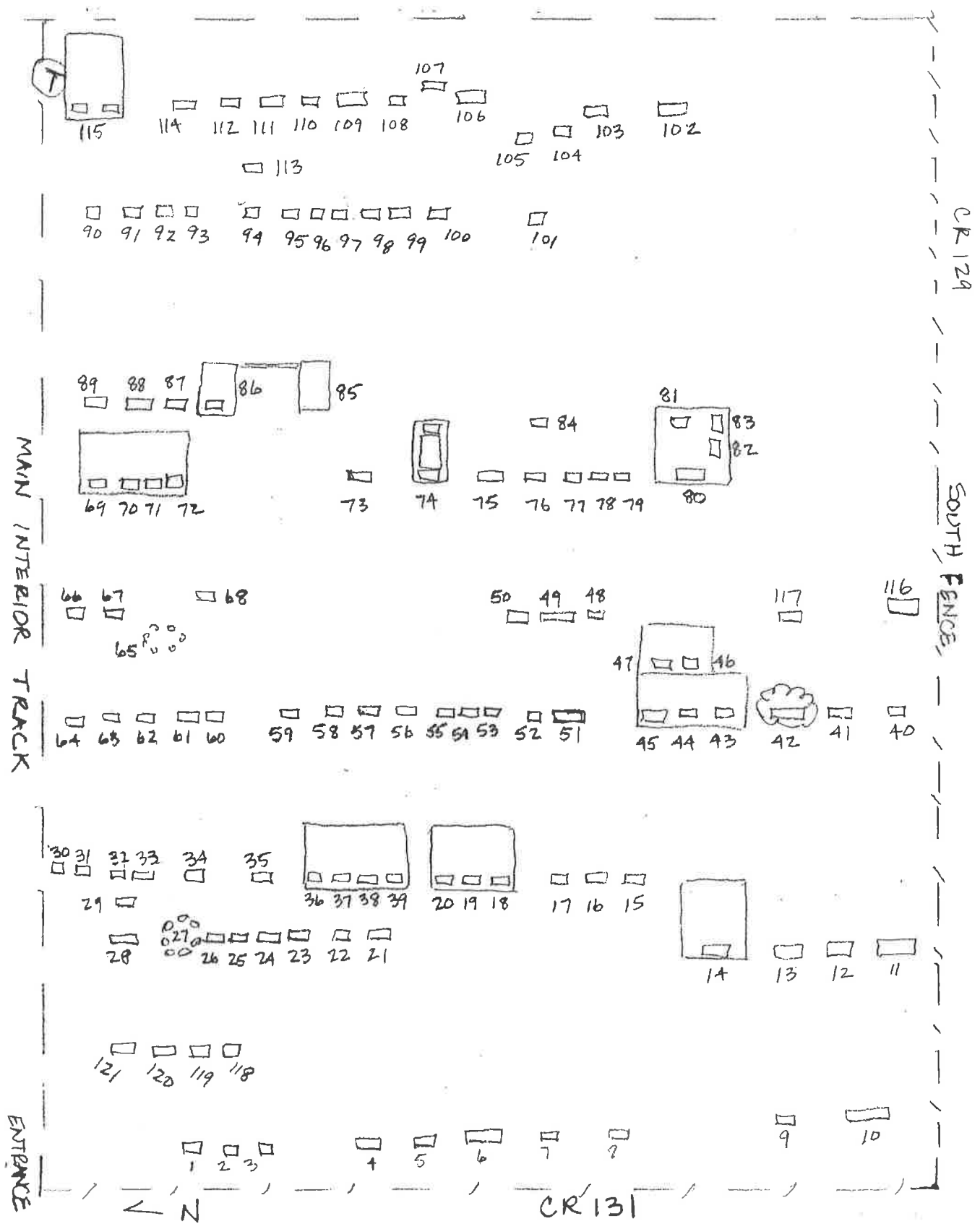
See Burial Listing And Detailed Cemetery Maps
For Individuals Associated With Grave Number



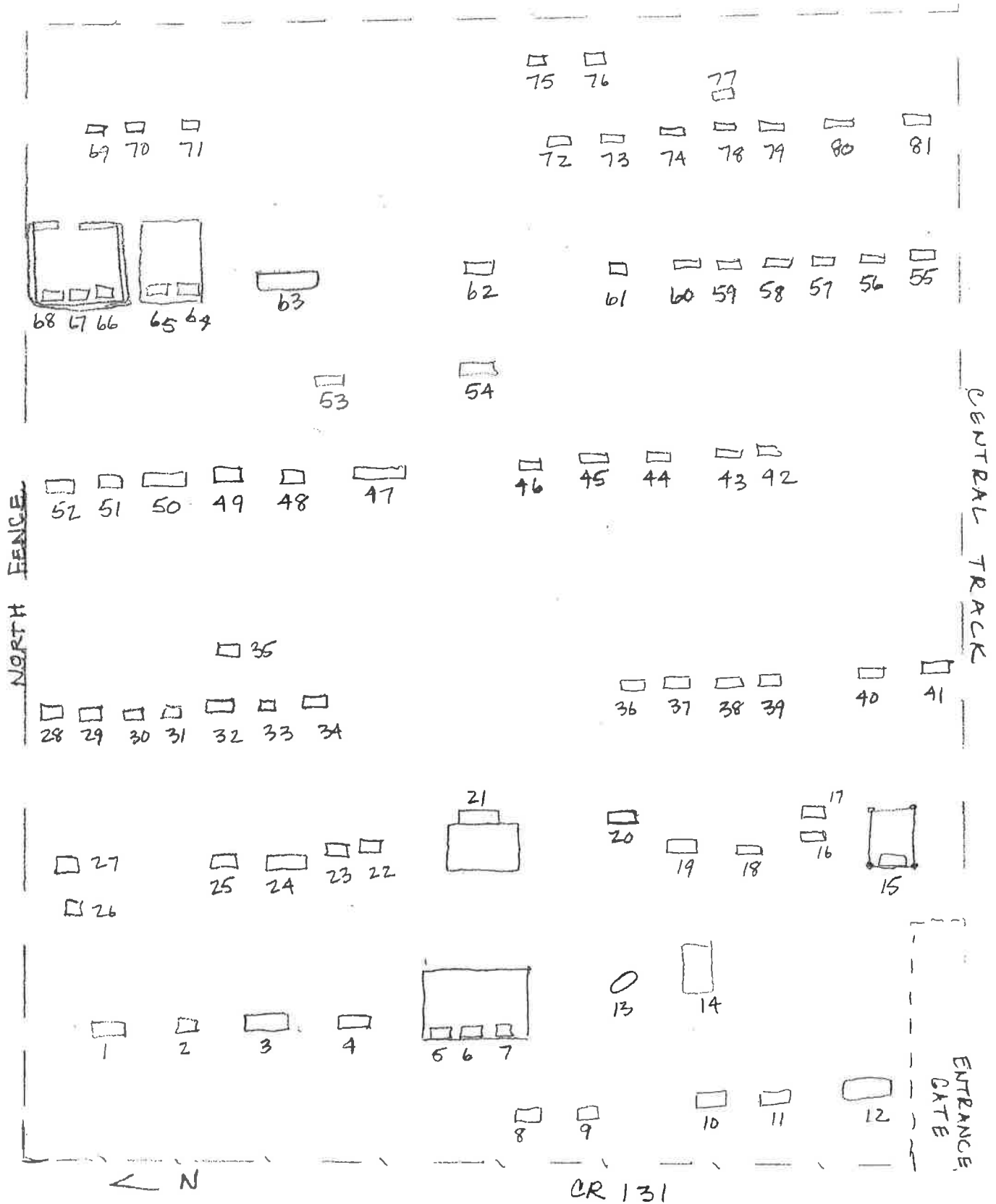
Marvel Cemetery - Section One
See Burial Listing for Individuals Associated with Grave Number
Not to Scale - Locations Approximate



Marvel Cemetery - Section Two
See Burial Listing for Individuals Associated with Grave Number
Not to Scale - Locations Approximate

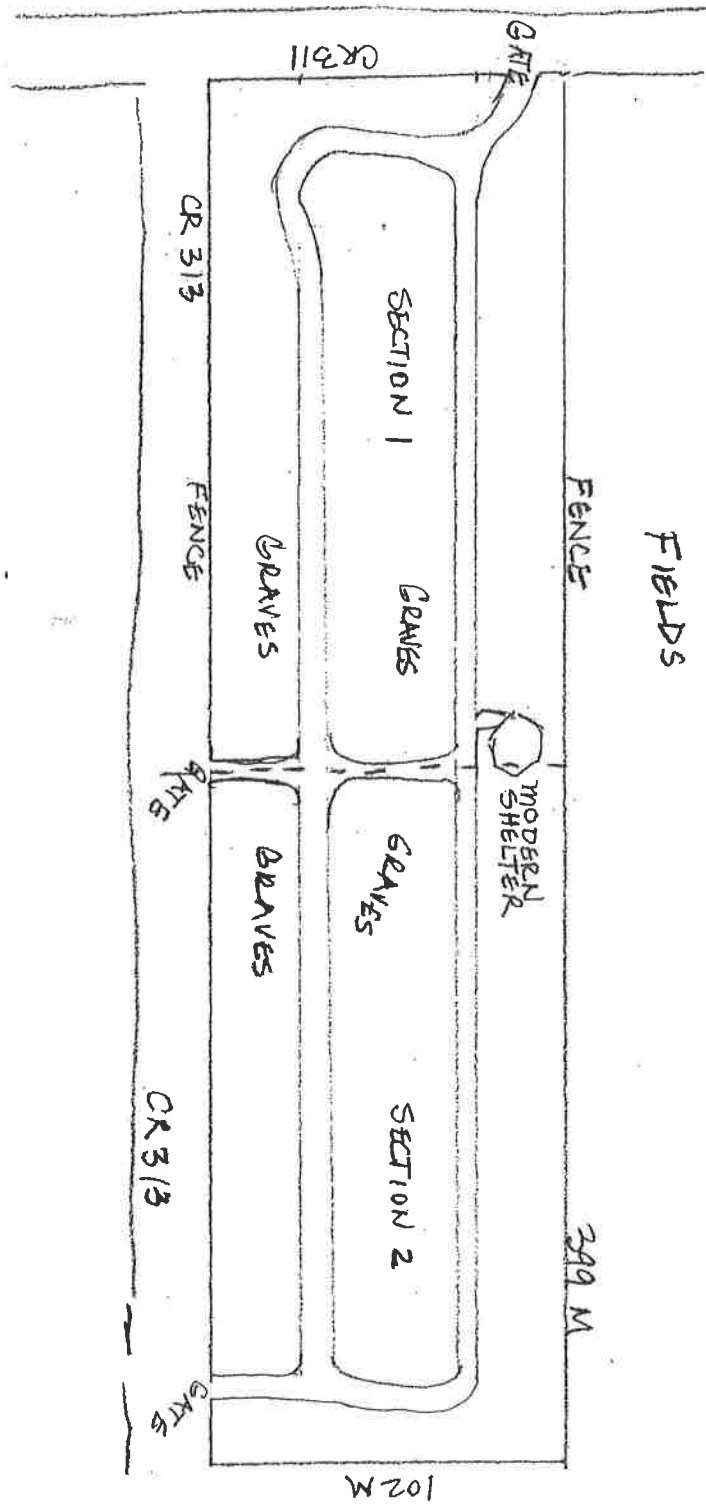


Marvel Cemetery – Section Three
See Burial Listing for Individuals Associated with Grave Number
Not to Scale – Locations Approximate



Marvel Cemetery - Section Four
See Burial Listing for Individuals Associated with Grave Number
Not to Scale - Locations Approximate

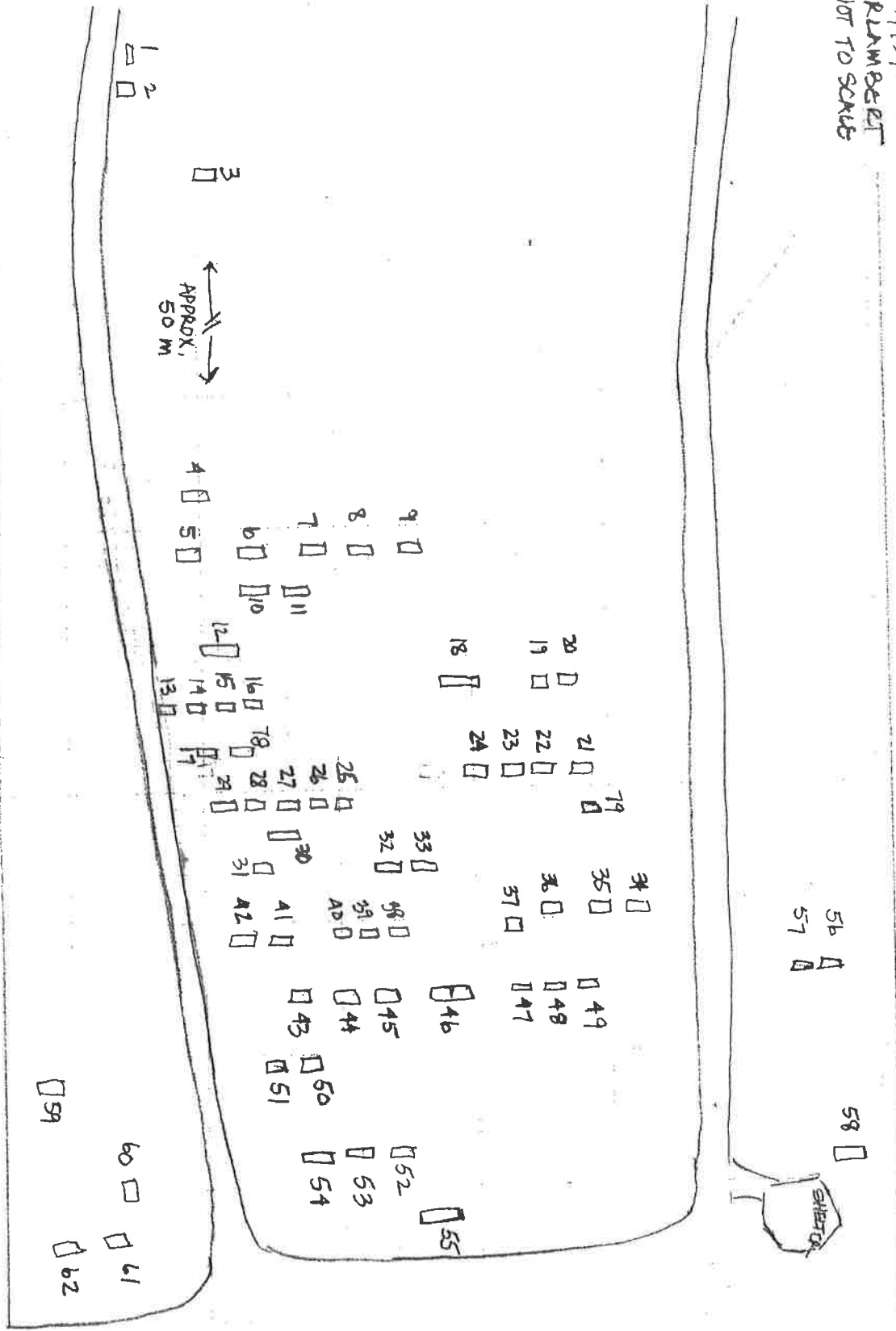
OXFORD
CEMETERY
7/13/2018
R. LAMBERT
NOT TO SCALE
N



Oxford Cemetery - 5LP10896
SHF # 2015-M1-023

See Burial Listing And Detailed Cemetery Maps
For Individuals Associated With Grave Number

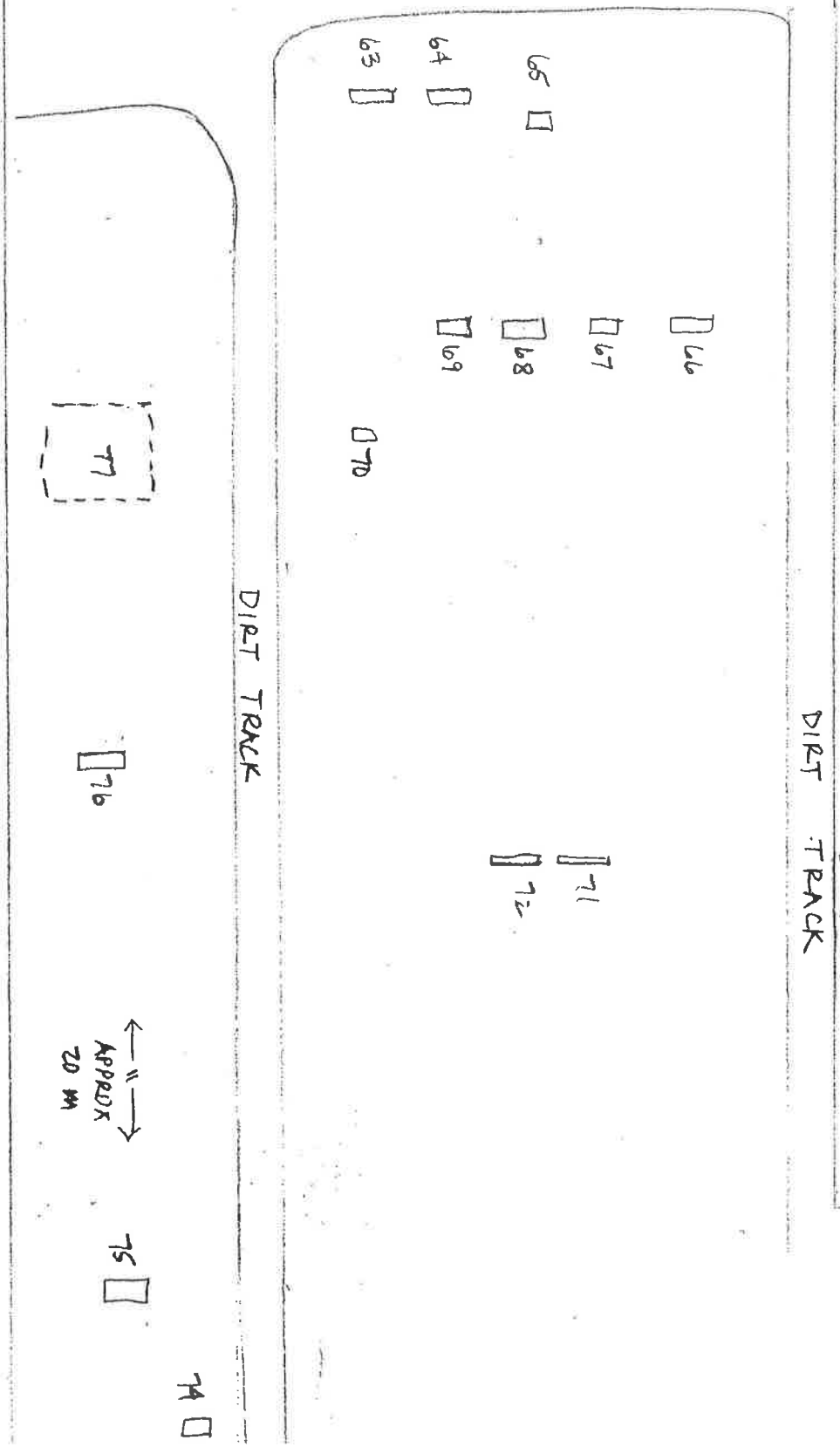
OXFORD CEMETERY
 SECTION A
 7/13/2018
 PLUMBRETT
 NOT TO SCALE



Oxford Cemetery – Section One
 See Burial Listing for Individuals Associated with Grave Number
 Not to Scale – Locations Approximate

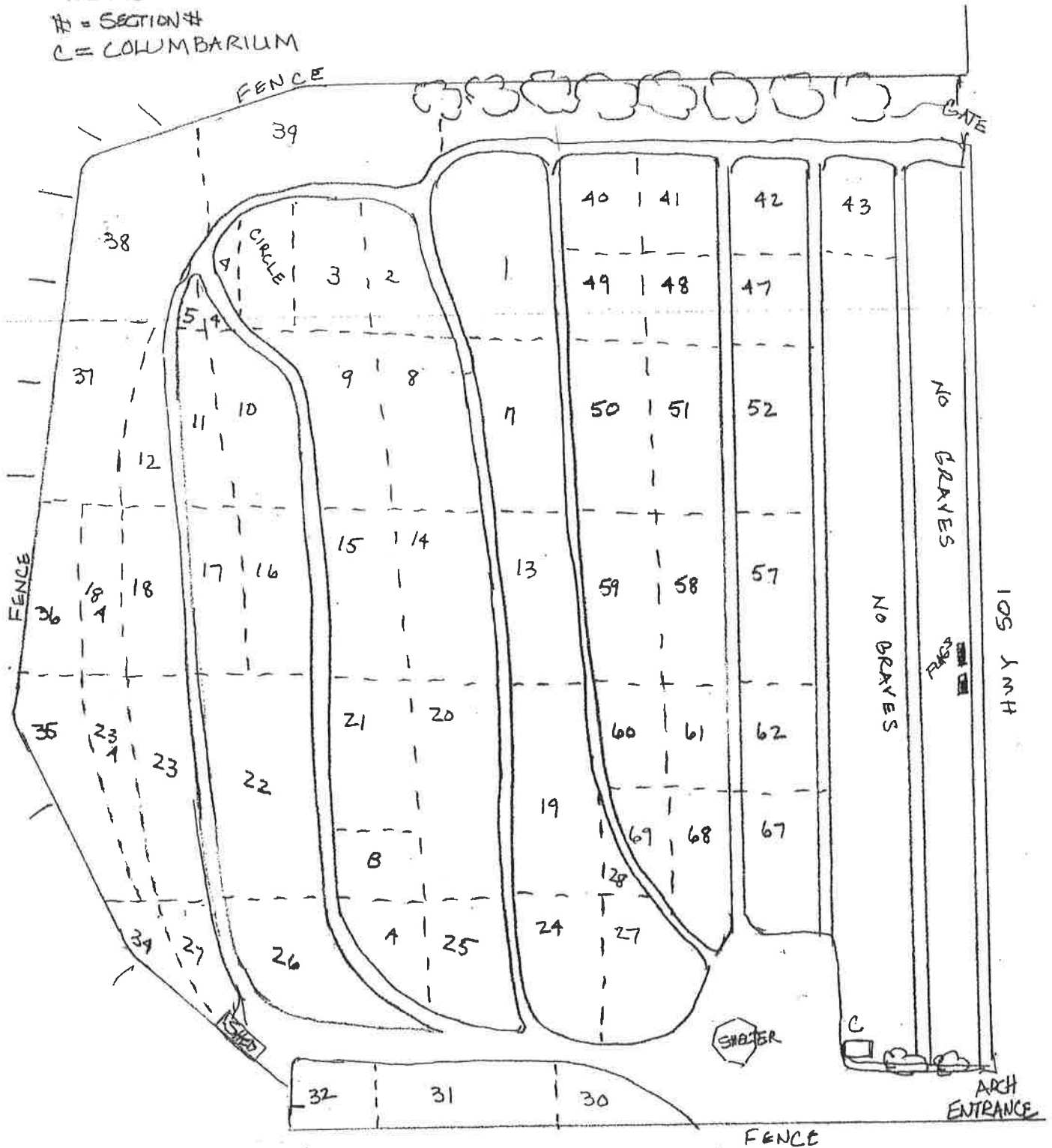
UNDERTAKEN
SHEETER

OXFORD CEMETERY
SECTION 2
7-13-2018
NOT TO SCALE



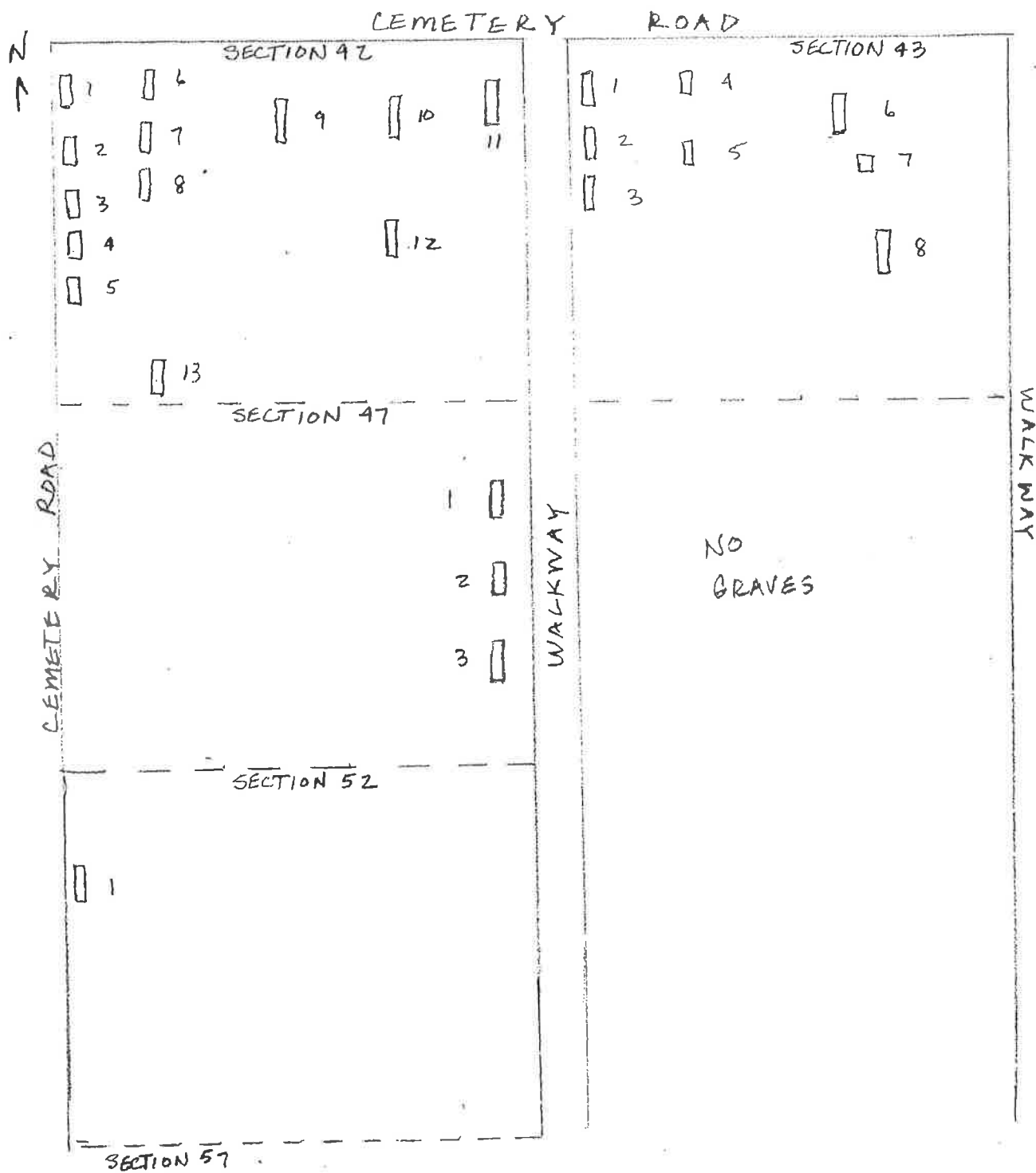
Oxford Cemetery - Section Two
See Burial Listing for Individuals Associated with Grave Number
Not to Scale - Locations Approximate

PINE RIVER CEMETERY
 7/14/2018
 NOT TO SCALE
 N R. LAMBERT
 # = SECTION #
 C = COLUMBARIUM



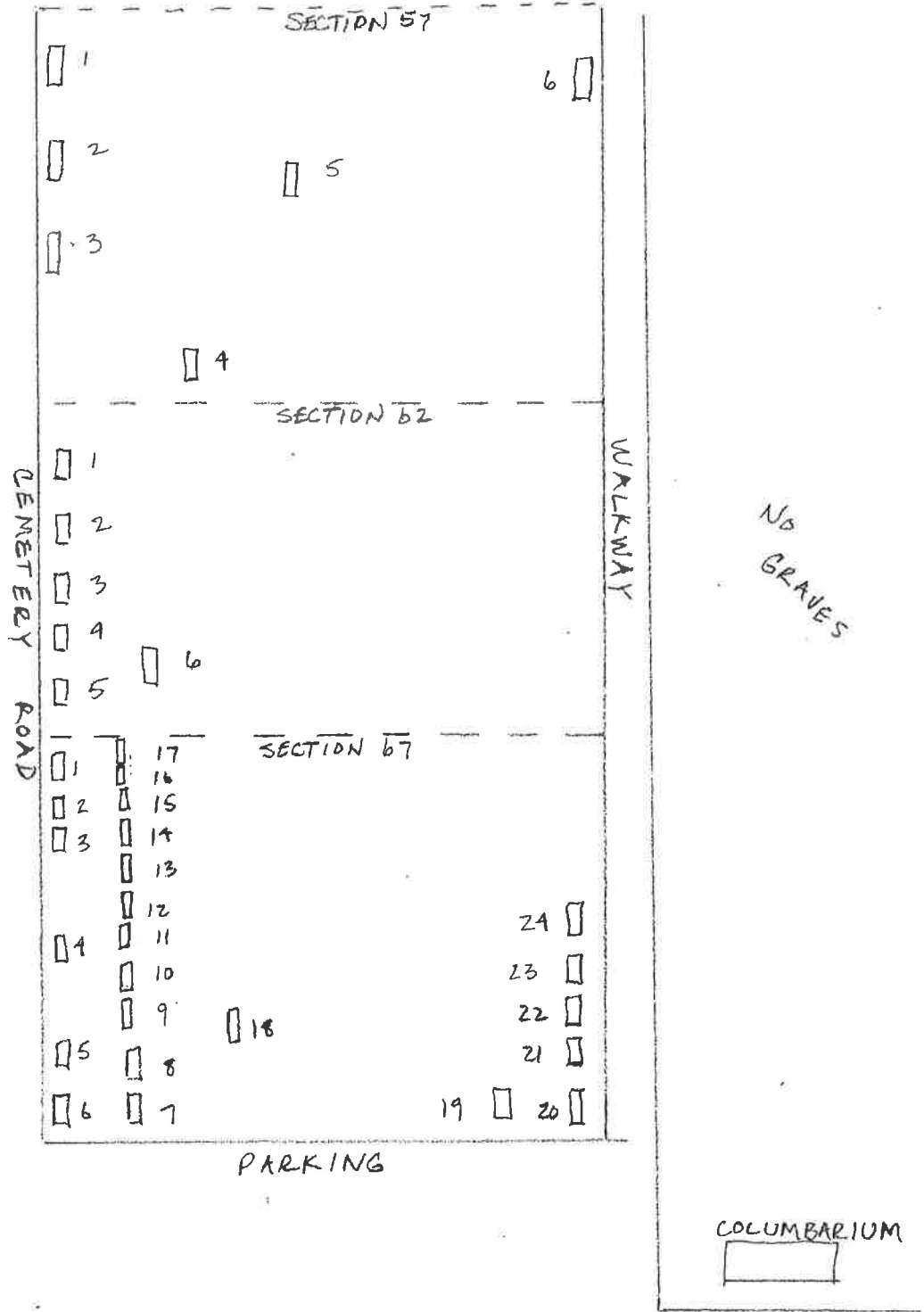
Pine River Cemetery - 5LP10897
 SHF # 2015-M1-023

See Burial Listing And Detailed Cemetery Maps
 For Individuals Associated With Grave Number



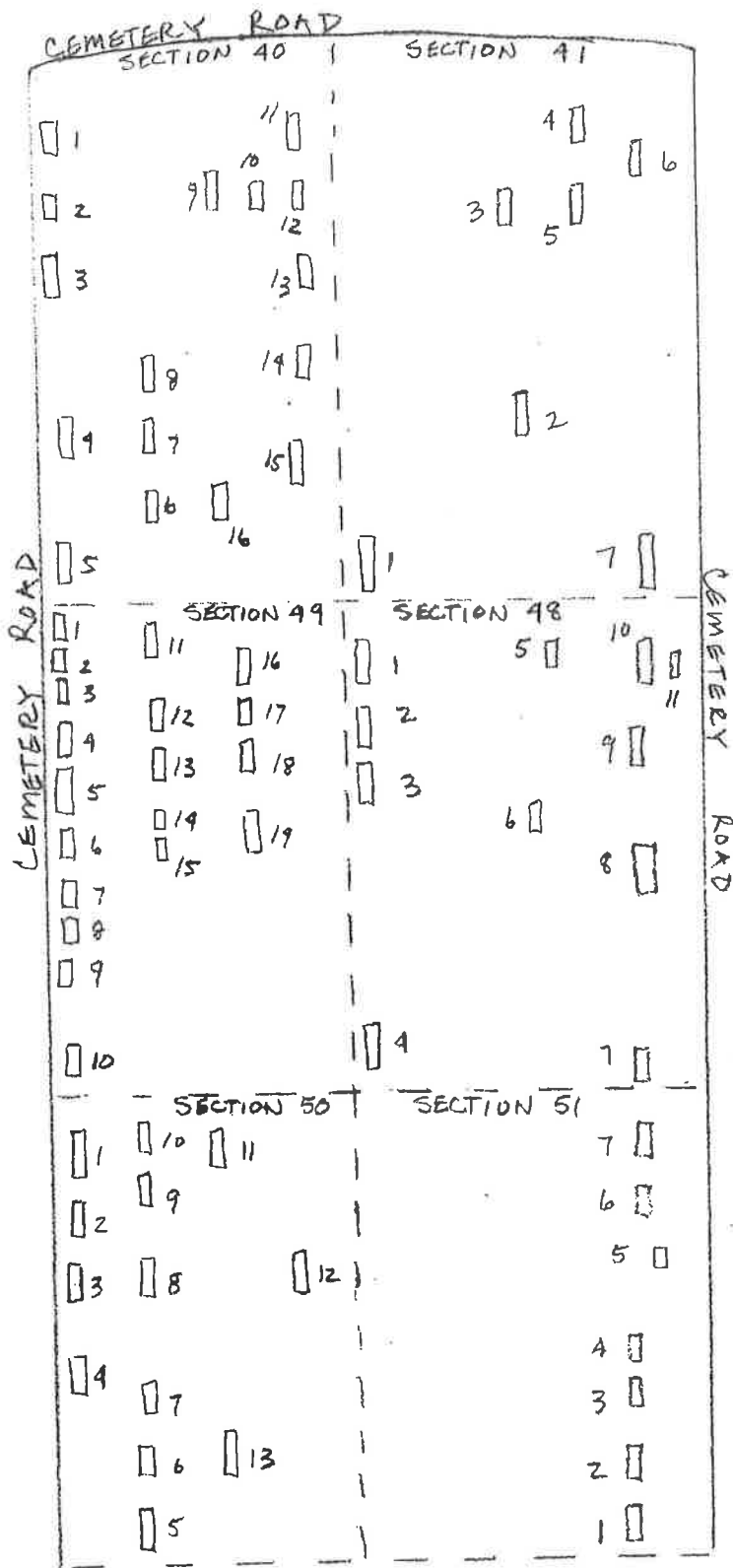
Pine River Cemetery – Sections 42, 43, 47 & 52
 See Burial Listing for Individuals Associated with Grave Number
 Not to Scale – Locations Approximate

L
N



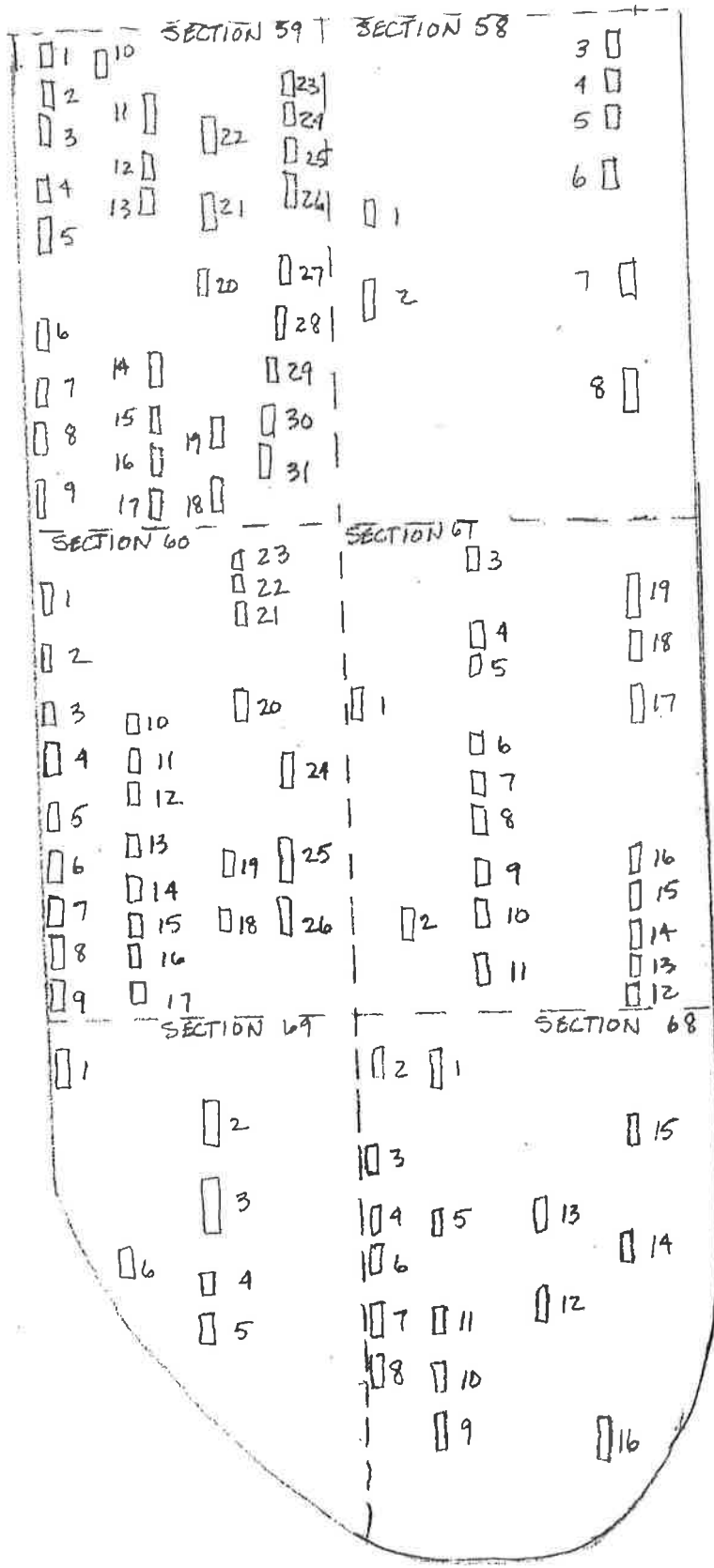
Pine River Cemetery – Sections 57, 62, 67 & Columbarium
See Burial Listing for Individuals Associated with Grave Number
Not to Scale – Locations Approximate

N
7



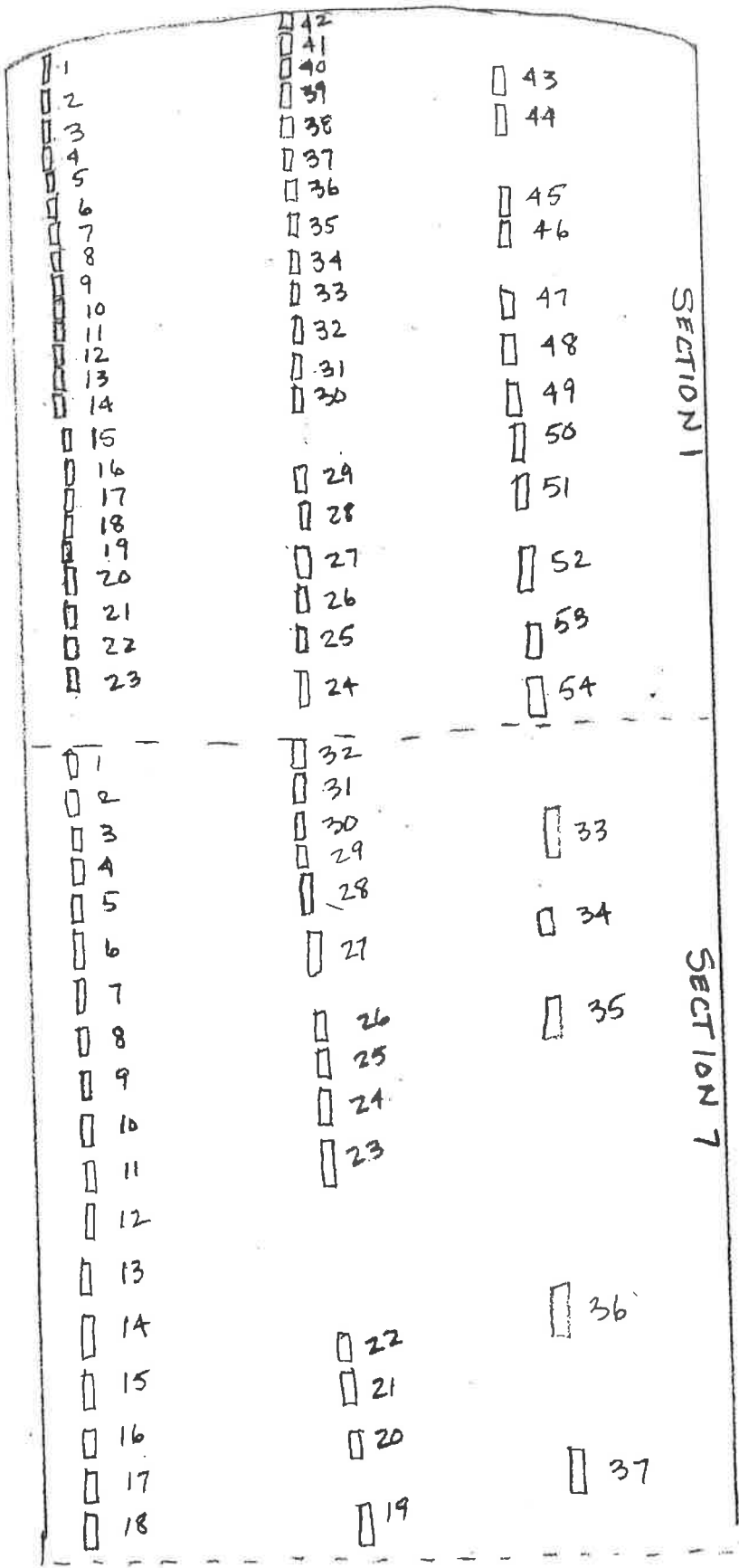
Pine River Cemetery – Sections 40, 41, 48, 49, 50 & 51
See Burial Listing for Individuals Associated with Grave Number
Not to Scale – Locations Approximate

N
7




Pine River Cemetery – Sections 58, 59, 60, 61, 68 & 69
See Burial Listing for Individuals Associated with Grave Number
Not to Scale – Locations Approximate

N
↙



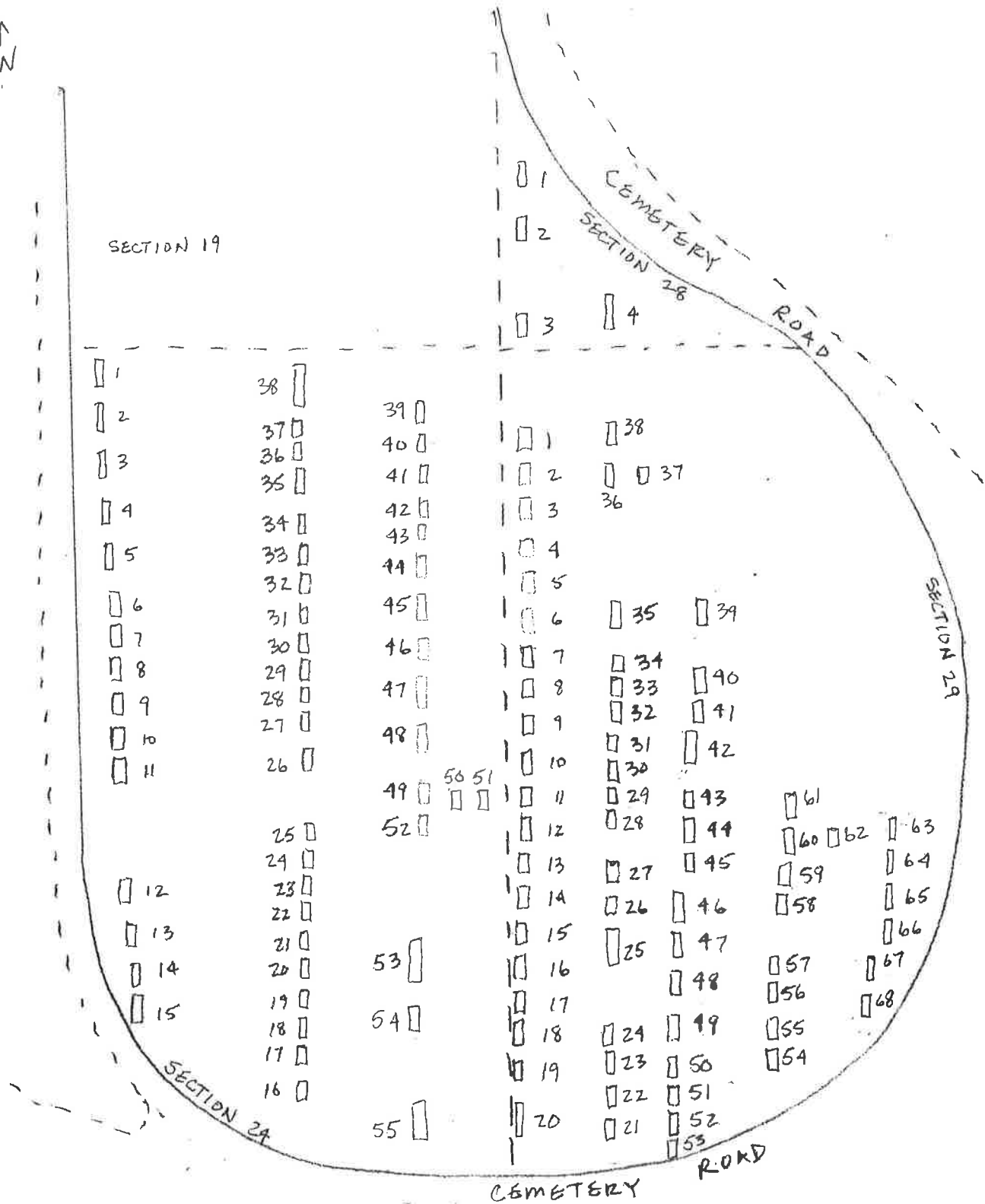
Pine River Cemetery - Sections 1 & 7
See Burial Listing for Individuals Associated with Grave Number
Not to Scale - Locations Approximate

2

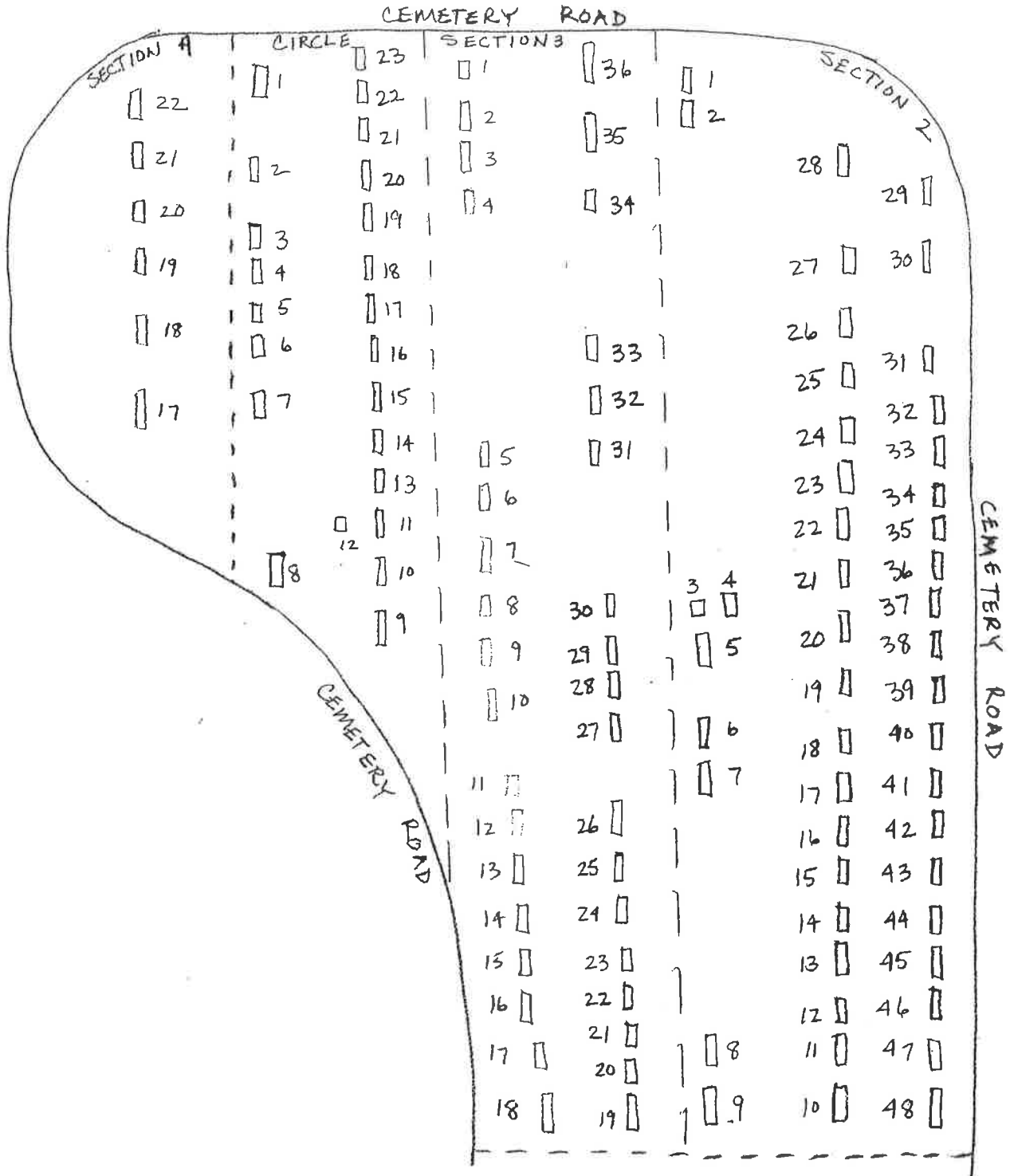


Pine River Cemetery – Sections 13 & 19
 See Burial Listing for Individuals Associated with Grave Number
 Not to Scale – Locations Approximate

N

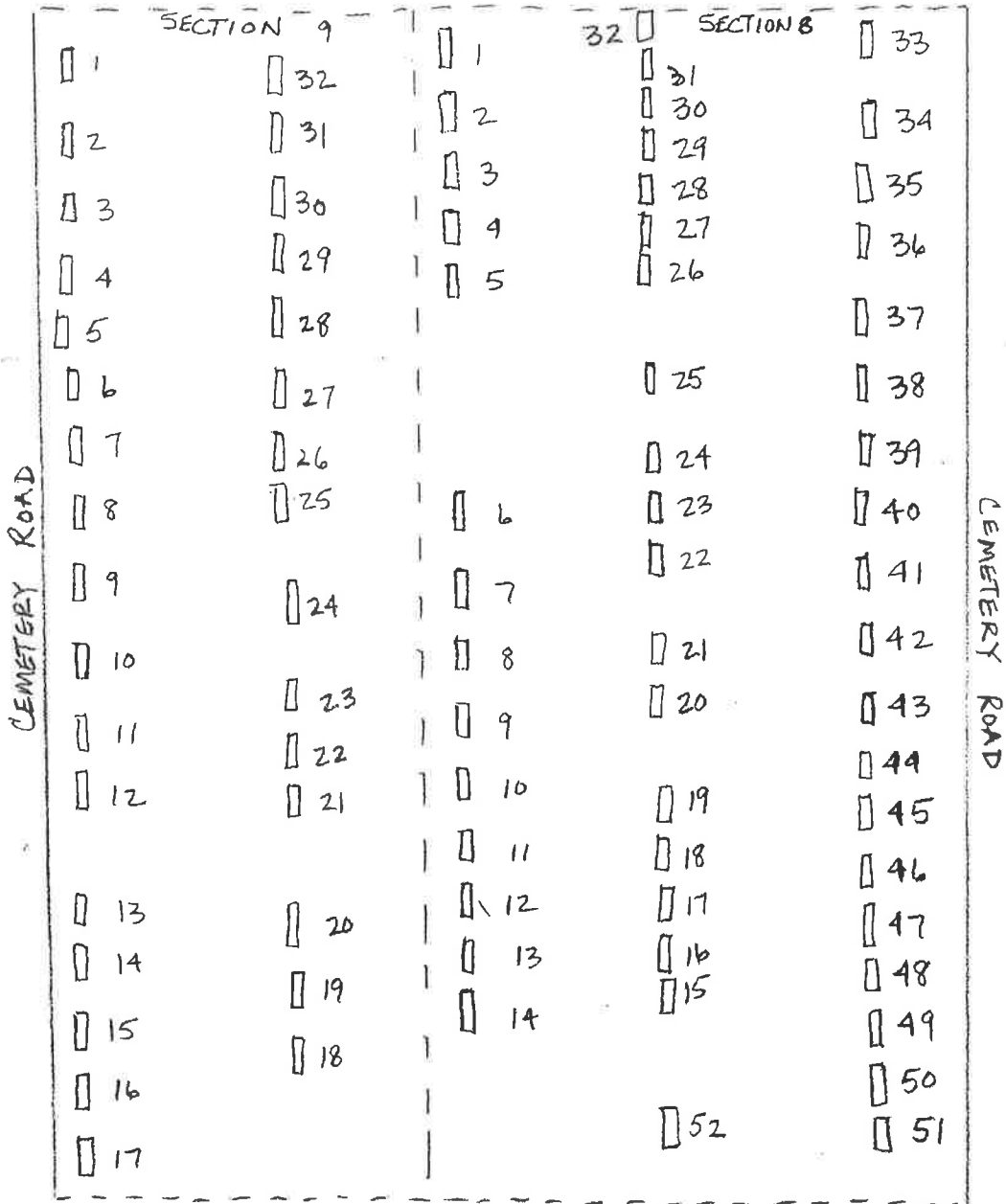


Pine River Cemetery – Sections 24, 28 & 29
See Burial Listing for Individuals Associated with Grave Number
Not to Scale – Locations Approximate



Pine River Cemetery – Sections 2, 3, 4 & Circle
 See Burial Listing for Individuals Associated with Grave Number
 Not to Scale – Locations Approximate

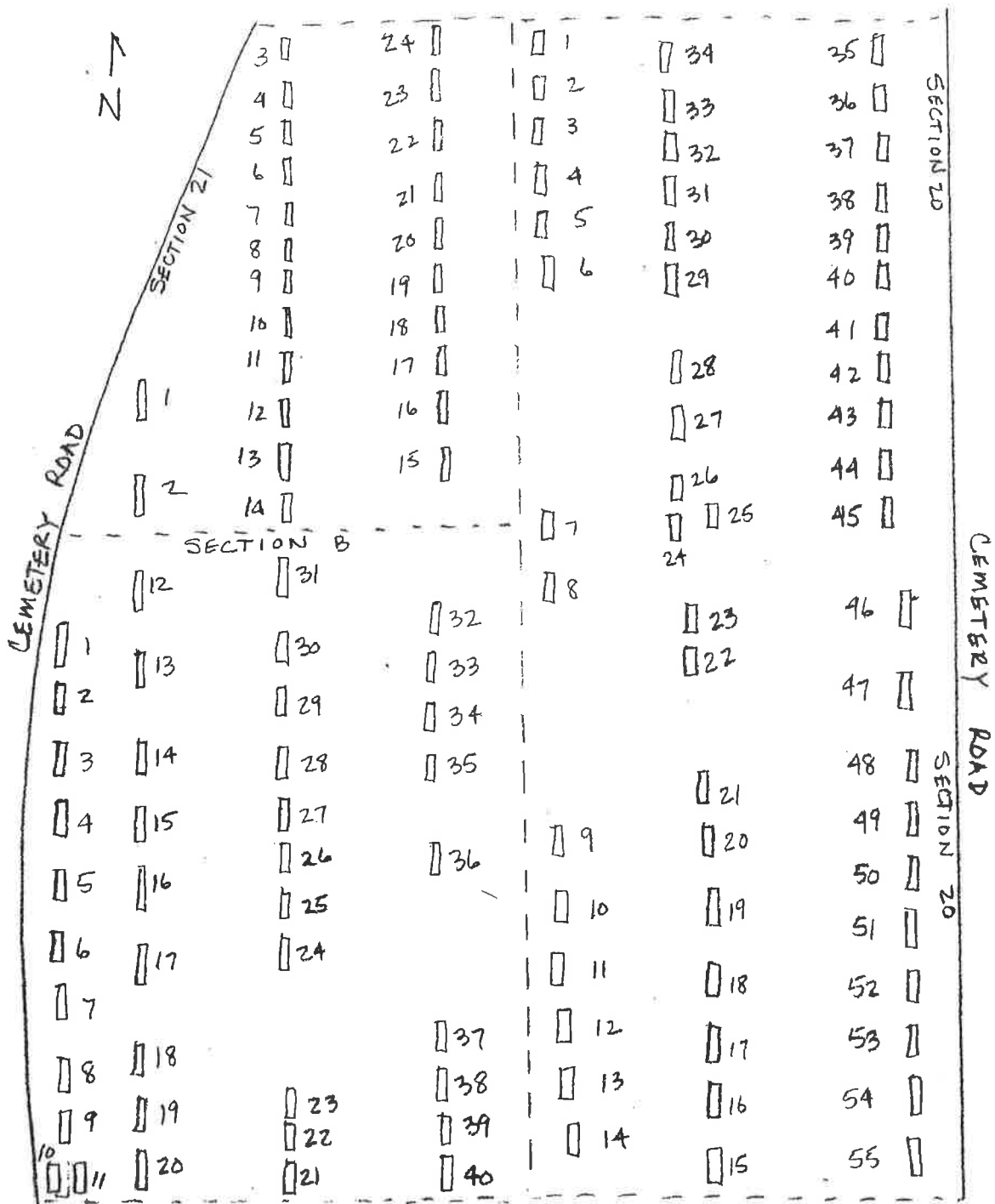
N



Pine River Cemetery – Sections 8 & 9
 See Burial Listing for Individuals Associated with Grave Number
 Not to Scale – Locations Approximate

| | SECTION 15 | | SECTION 14 | | |
|-----|------------|------|------------|------|------|
| N ↑ | □ 1 | □ 21 | □ 1 | □ 31 | □ 32 |
| | □ 2 | □ 22 | □ 2 | □ 30 | □ 33 |
| | □ 3 | | □ 3 | | □ 34 |
| | □ 4 | □ 23 | | □ 29 | □ 35 |
| | □ 5 | □ 24 | | | □ 36 |
| | □ 6 | □ 25 | | | □ 37 |
| | □ 7 | □ 26 | | | □ 38 |
| | □ 8 | □ 27 | □ 4 | □ 28 | |
| | □ 9 | □ 28 | □ 5 | □ 27 | □ 39 |
| | □ 10 | □ 29 | □ 6 | □ 26 | □ 40 |
| | □ 11 | □ 30 | □ 7 | □ 25 | □ 41 |
| | □ 12 | □ 31 | | □ 24 | |
| | □ 13 | □ 32 | | □ 23 | □ 42 |
| | □ 14 | □ 33 | | □ 22 | □ 43 |
| | □ 15 | | □ 8 | □ 21 | □ 44 |
| | □ 16 | □ 34 | □ 9 | □ 20 | □ 45 |
| | □ 17 | □ 35 | □ 10 | □ 19 | □ 46 |
| | □ 18 | □ 36 | □ 11 | □ 18 | □ 47 |
| | □ 19 | □ 37 | □ 12 | □ 17 | □ 48 |
| | □ 20 | □ 38 | □ 13 | □ 16 | □ 49 |
| | □ 39 | □ 14 | □ 15 | □ 50 | |
| | □ 40 | | | □ 51 | |
| | | | | □ 52 | |

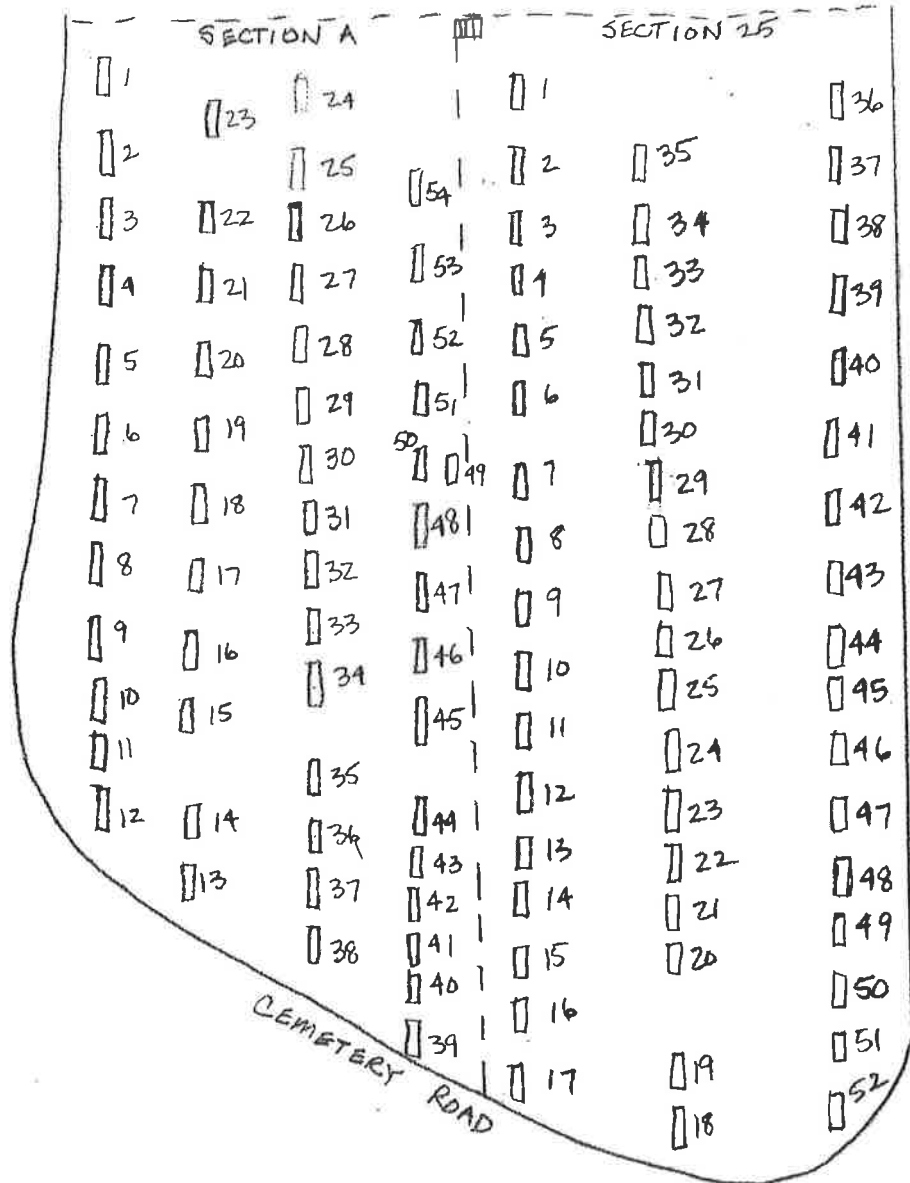
Pine River Cemetery – Sections 14 & 15
See Burial Listing for Individuals Associated with Grave Number
Not to Scale – Locations Approximate



Pine River Cemetery – Sections B, 20 & 21
 See Burial Listing for Individuals Associated with Grave Number
 Not to Scale – Locations Approximate

☐ = ORIGINAL SECTION MARKER

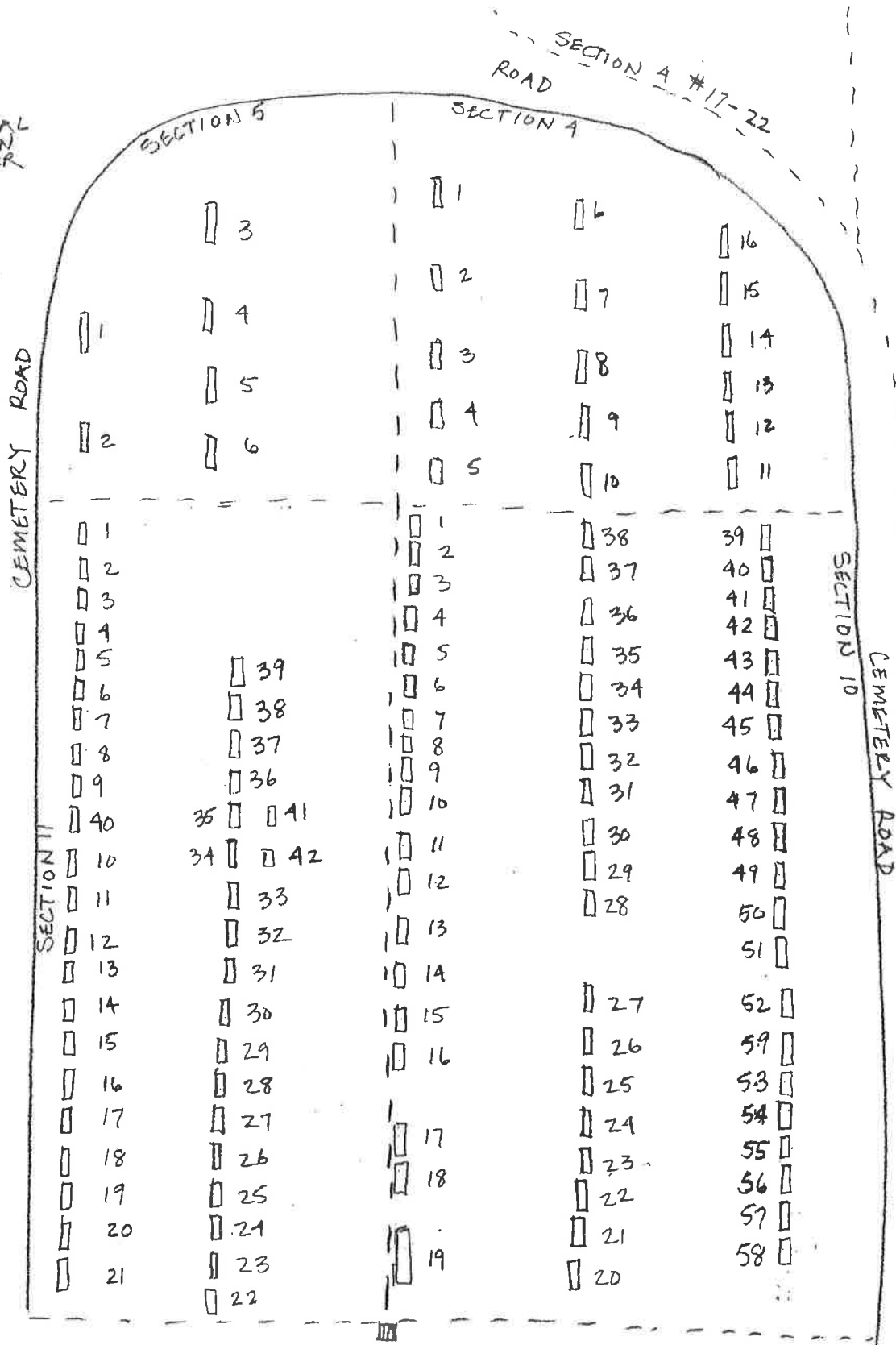
N



Pine River Cemetery – Sections A & 25
 See Burial Listing for Individuals Associated with Grave Number
 Not to Scale – Locations Approximate



ORIGINAL SECTION MARKER



Pine River Cemetery – Sections 4, 5, 10 & 11
 See Burial Listing for Individuals Associated with Grave Number
 Not to Scale – Locations Approximate

☐ = ORIGINAL SECTION MARKER

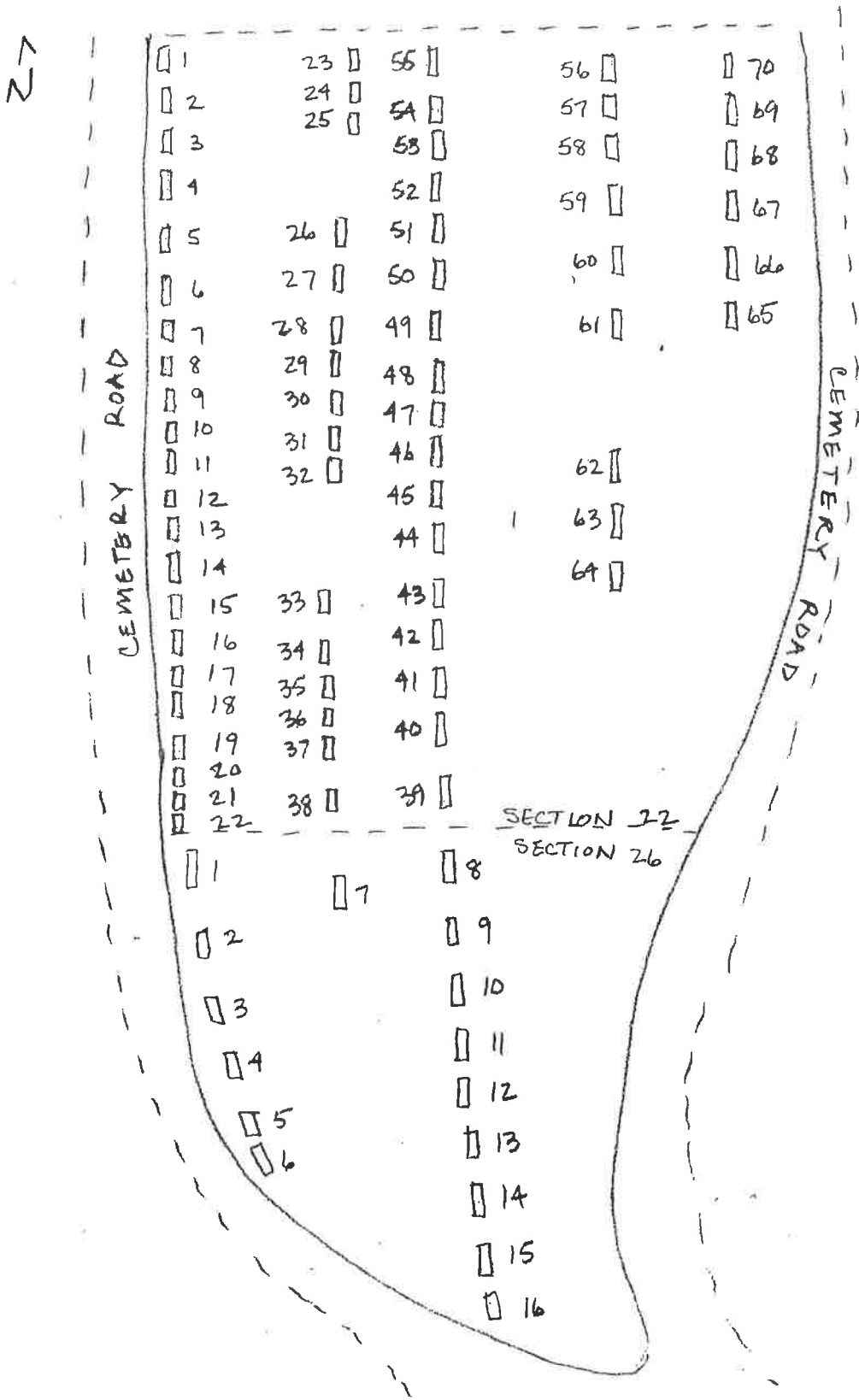
↑
N

CEMETERY ROAD

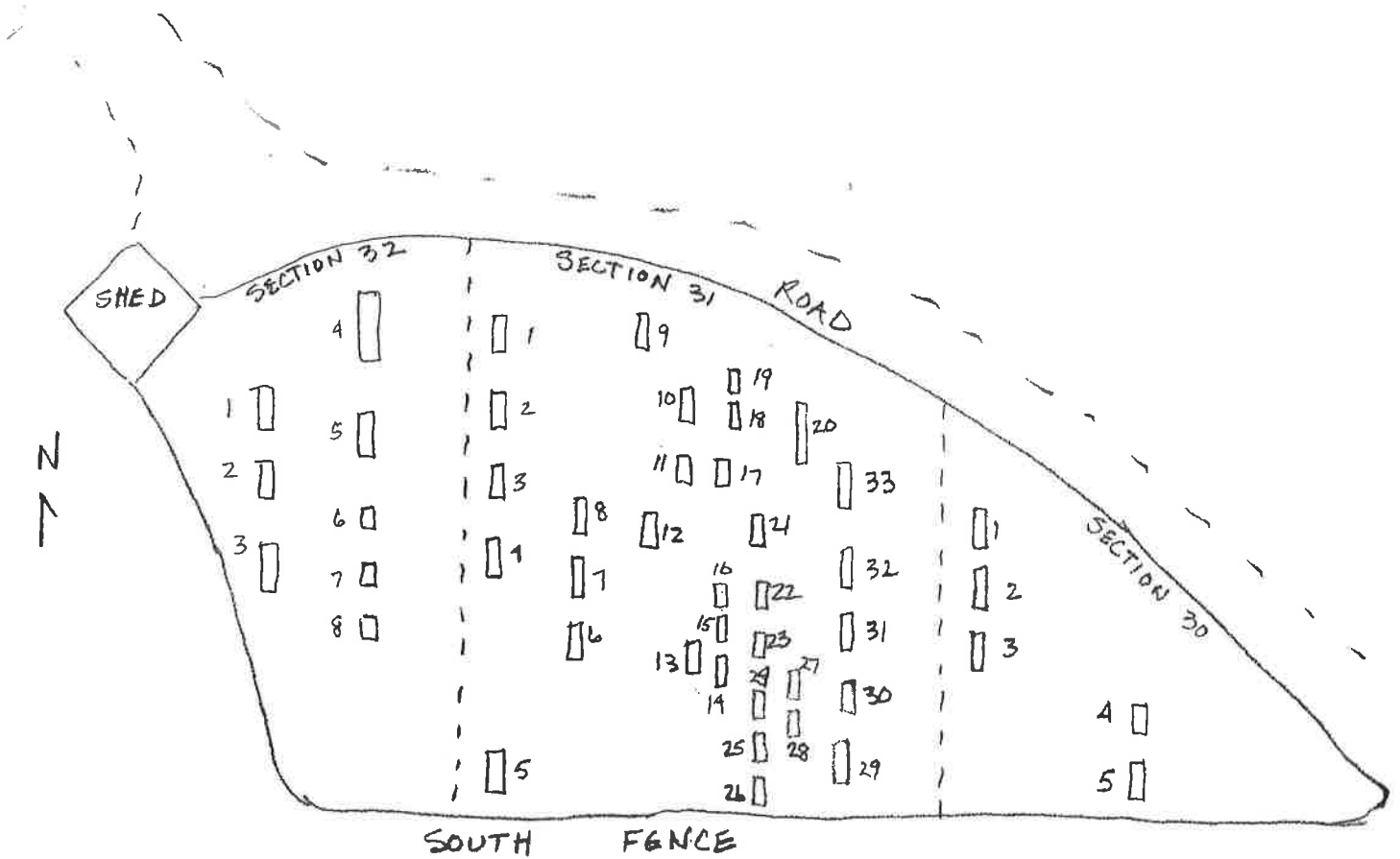
CEMETERY ROAD

| SECTION 17 | | SECTION 16 | |
|------------|------|------------|------|
| ☐ 1 | | ☐ 18 | 57 ☐ |
| ☐ 2 | | ☐ 19 | 56 ☐ |
| ☐ 3 | ☐ 21 | ☐ 20 | 55 ☐ |
| ☐ 4 | ☐ 22 | ☐ 21 | 54 ☐ |
| ☐ 5 | ☐ 23 | | |
| ☐ 6 | ☐ 24 | ☐ 22 | 53 ☐ |
| ☐ 7 | ☐ 25 | ☐ 23 | 52 ☐ |
| ☐ 8 | ☐ 26 | ☐ 24 | 51 ☐ |
| ☐ 9 | ☐ 27 | ☐ 25 | |
| ☐ 10 | ☐ 28 | ☐ 26 | 50 ☐ |
| ☐ 11 | ☐ 29 | ☐ 27 | |
| ☐ 12 | ☐ 30 | ☐ 28 | 49 ☐ |
| ☐ 13 | ☐ 31 | | |
| ☐ 14 | ☐ 32 | ☐ 29 | 48 ☐ |
| ☐ 15 | ☐ 33 | ☐ 30 | 47 ☐ |
| ☐ 16 | ☐ 34 | ☐ 31 | 46 ☐ |
| ☐ 17 | ☐ 35 | ☐ 32 | 45 ☐ |
| ☐ 18 | ☐ 36 | ☐ 33 | 44 ☐ |
| ☐ 19 | ☐ 37 | ☐ 34 | 43 ☐ |
| ☐ 20 | ☐ 38 | ☐ 35 | 42 ☐ |
| | | ☐ 36 | 41 ☐ |
| | | ☐ 37 | 40 ☐ |
| | | ☐ 38 | 39 ☐ |

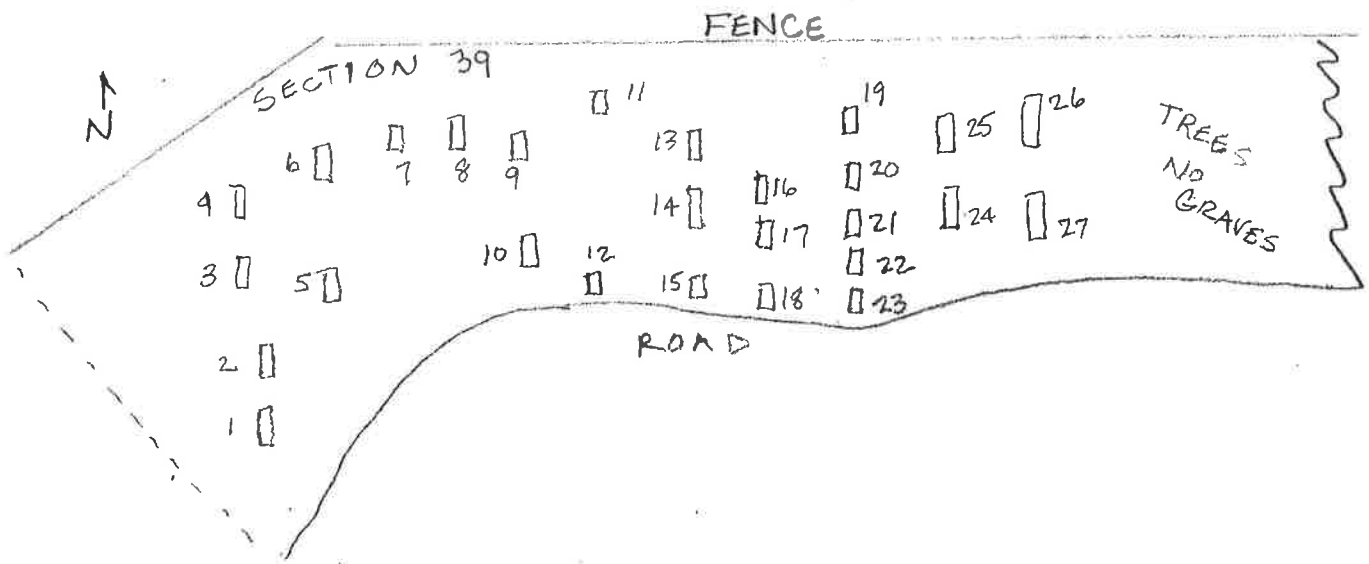
Pine River Cemetery – Sections 16 & 17
 See Burial Listing for Individuals Associated with Grave Number
 Not to Scale – Locations Approximate



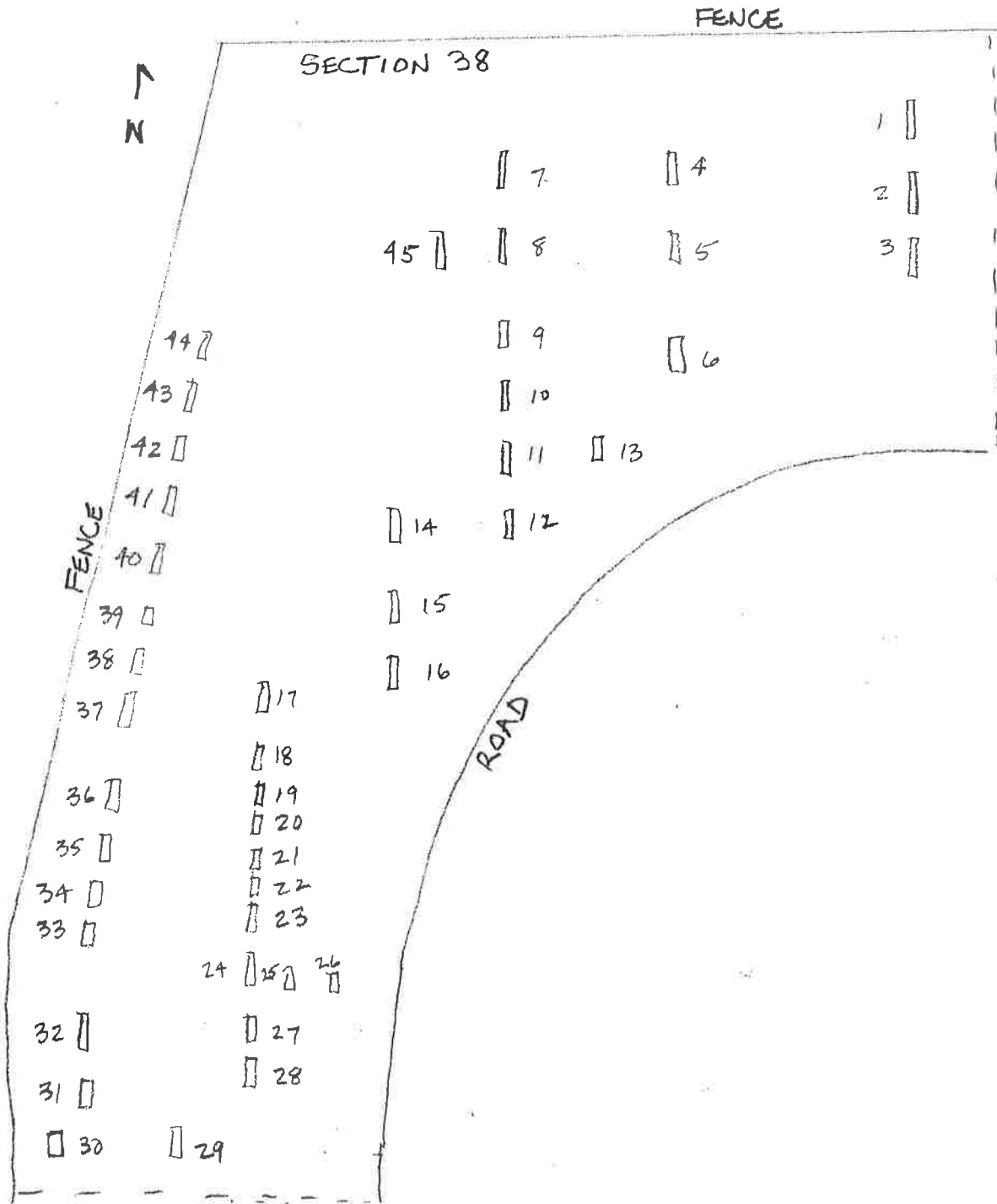
Pine River Cemetery – Sections 22 & 26
See Burial Listing for Individuals Associated with Grave Number
Not to Scale – Locations Approximate



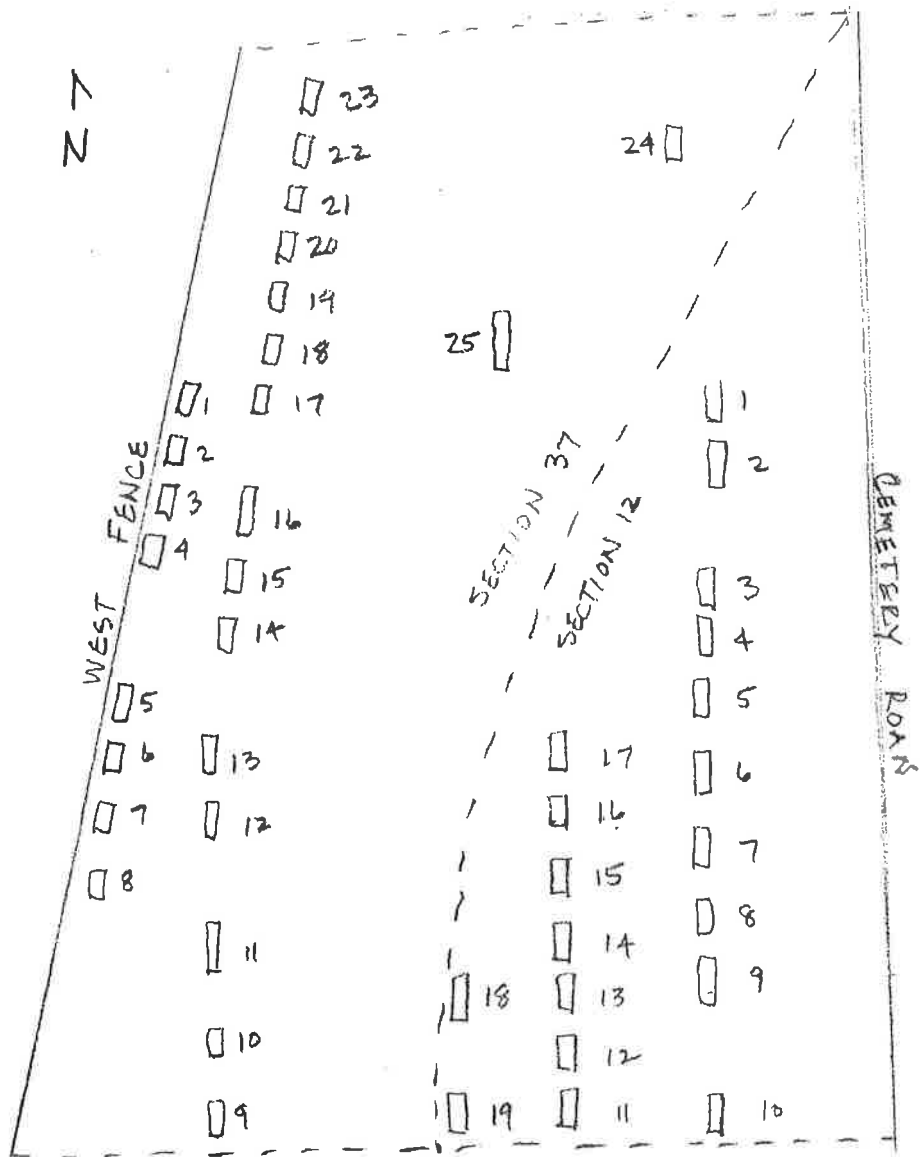
Pine River Cemetery – Sections 30, 31 & 32
 See Burial Listing for Individuals Associated with Grave Number
 Not to Scale – Locations Approximate




Pine River Cemetery – Section 39
See Burial Listing for Individuals Associated with Grave Number
Not to Scale – Locations Approximate



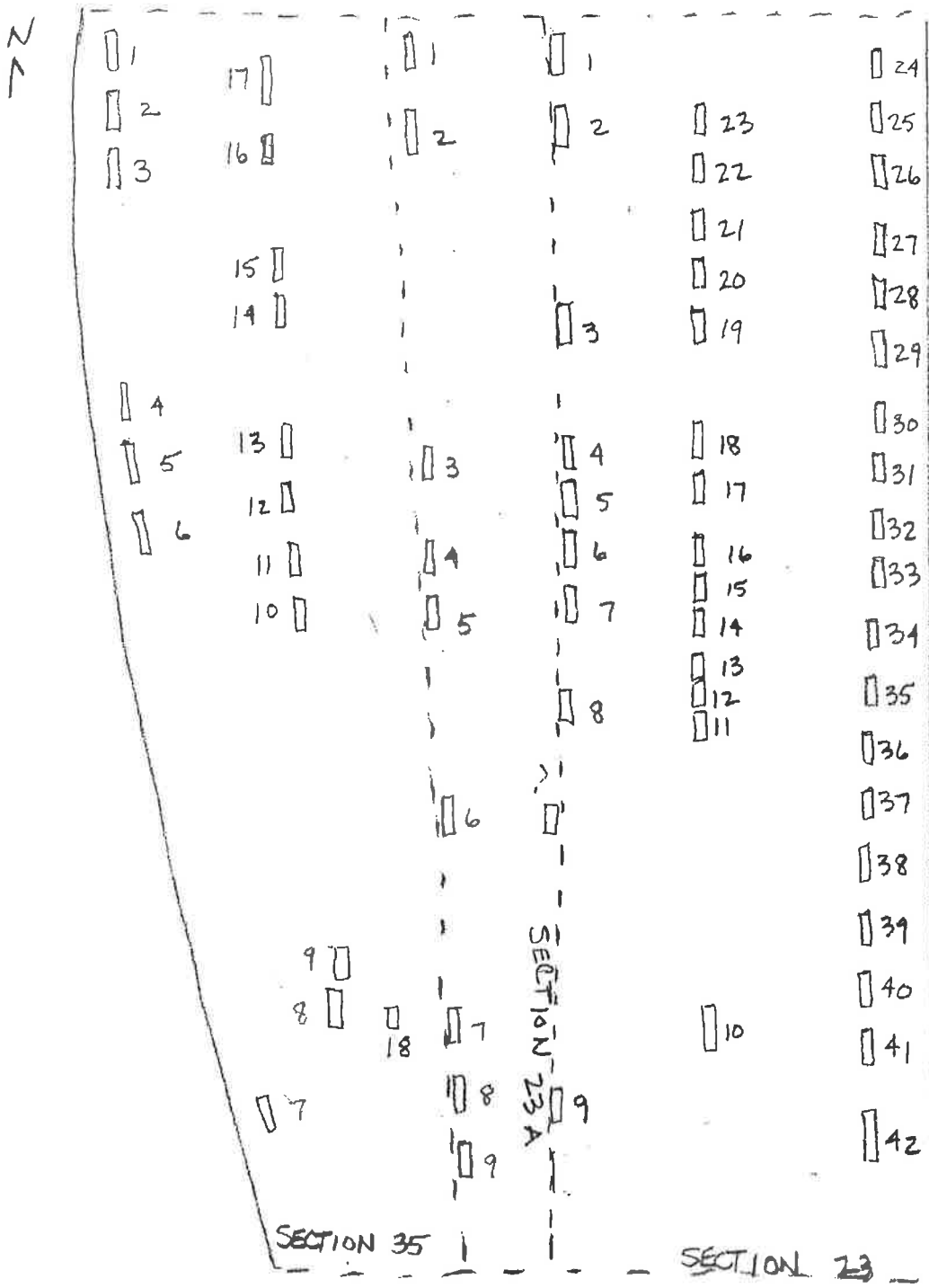
Pine River Cemetery – Section 38
See Burial Listing for Individuals Associated with Grave Number
Not to Scale – Locations Approximate



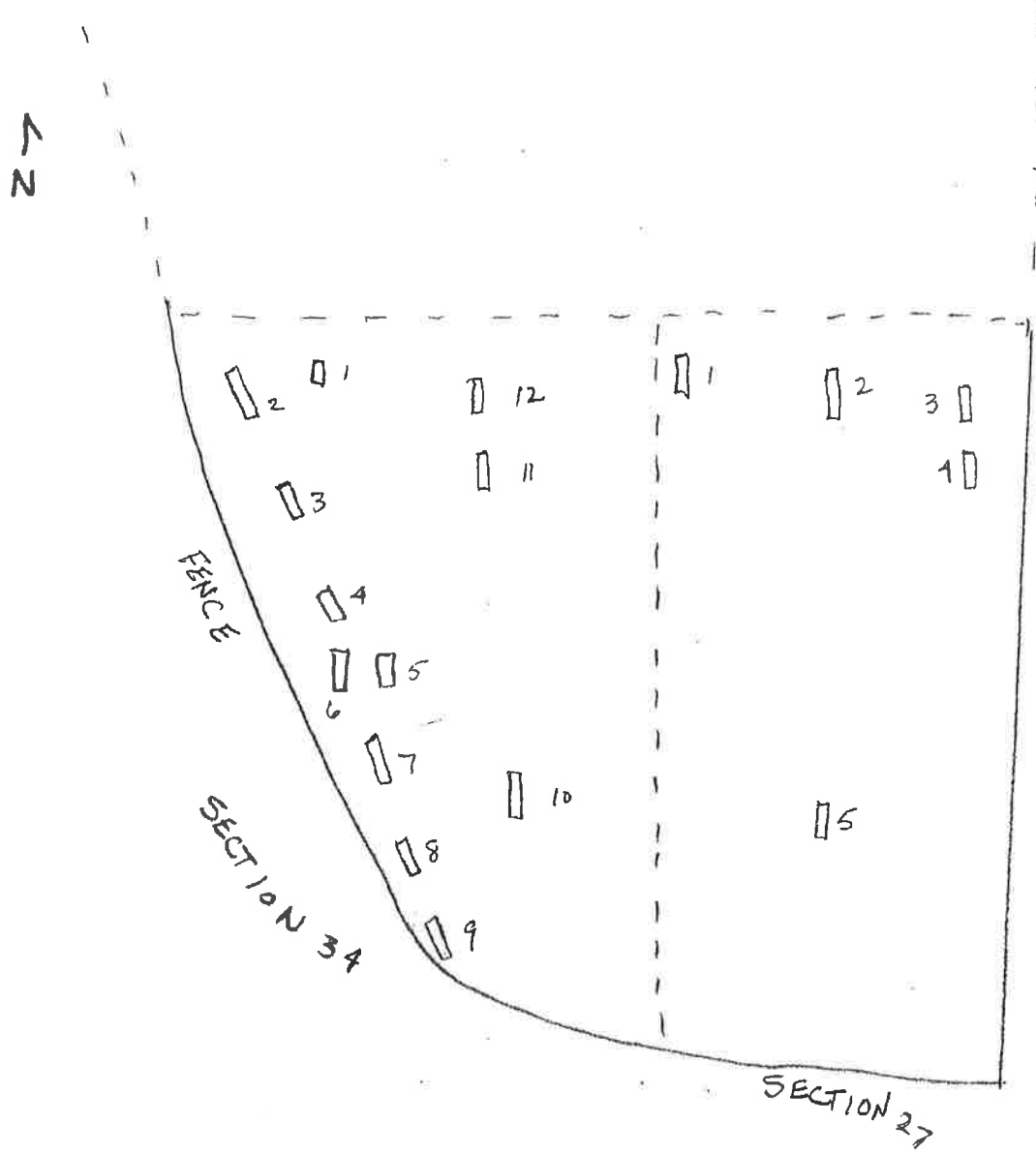
Pine River Cemetery – Sections 12 & 37
See Burial Listing for Individuals Associated with Grave Number
Not to Scale – Locations Approximate



Pine River Cemetery – Sections 18, 18A & 36
See Burial Listing for Individuals Associated with Grave Number
Not to Scale – Locations Approximate

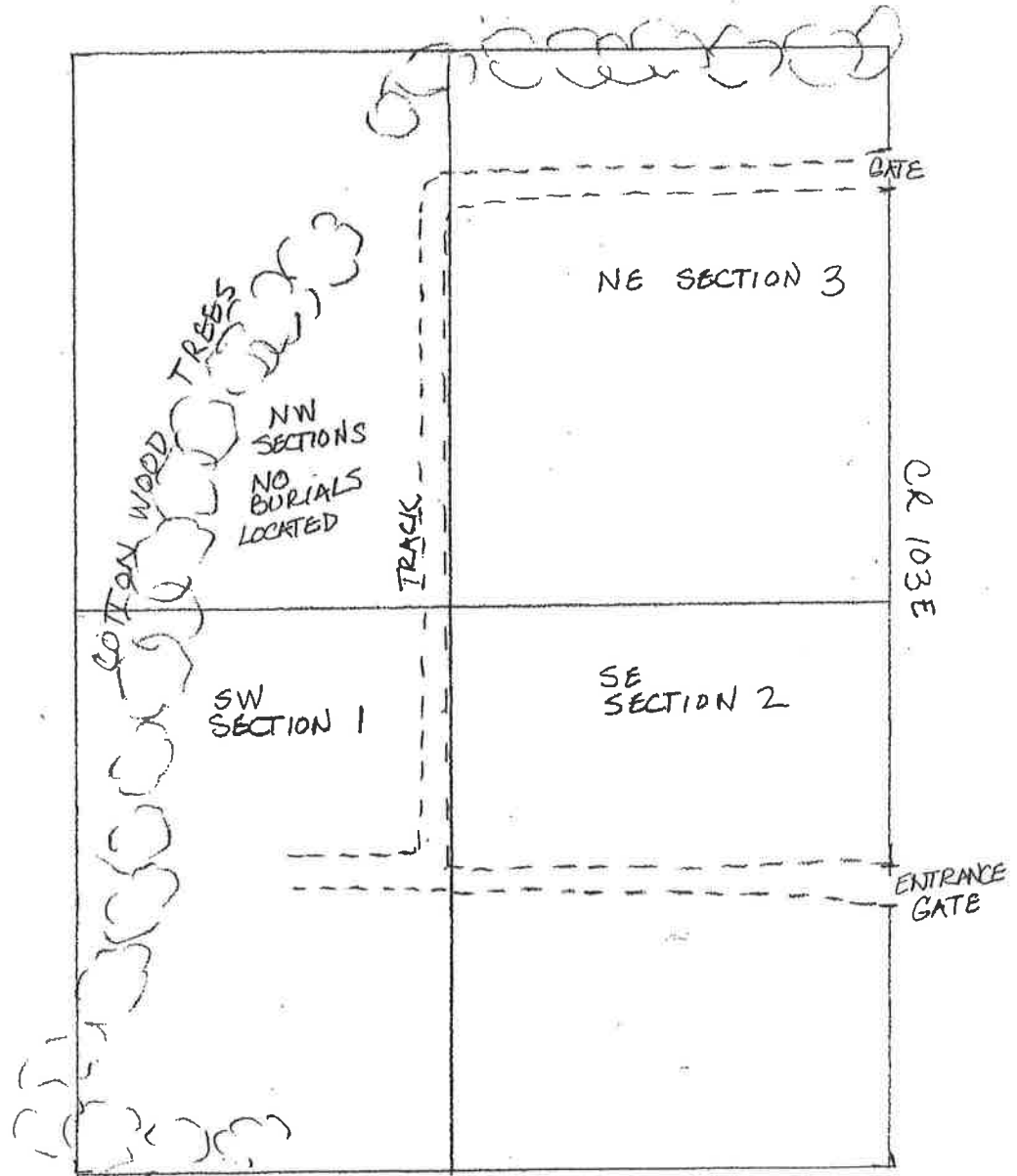


Pine River Cemetery – Sections 23, 23A & 35
 See Burial Listing for Individuals Associated with Grave Number
 Not to Scale – Locations Approximate



Pine River Cemetery – Sections 27 & 34
See Burial Listing for Individuals Associated with Grave Number
Not to Scale – Locations Approximate

REDMESA
CEMETERY
NOT TO SCALE
R. LAMBERT
N 7/5/2018



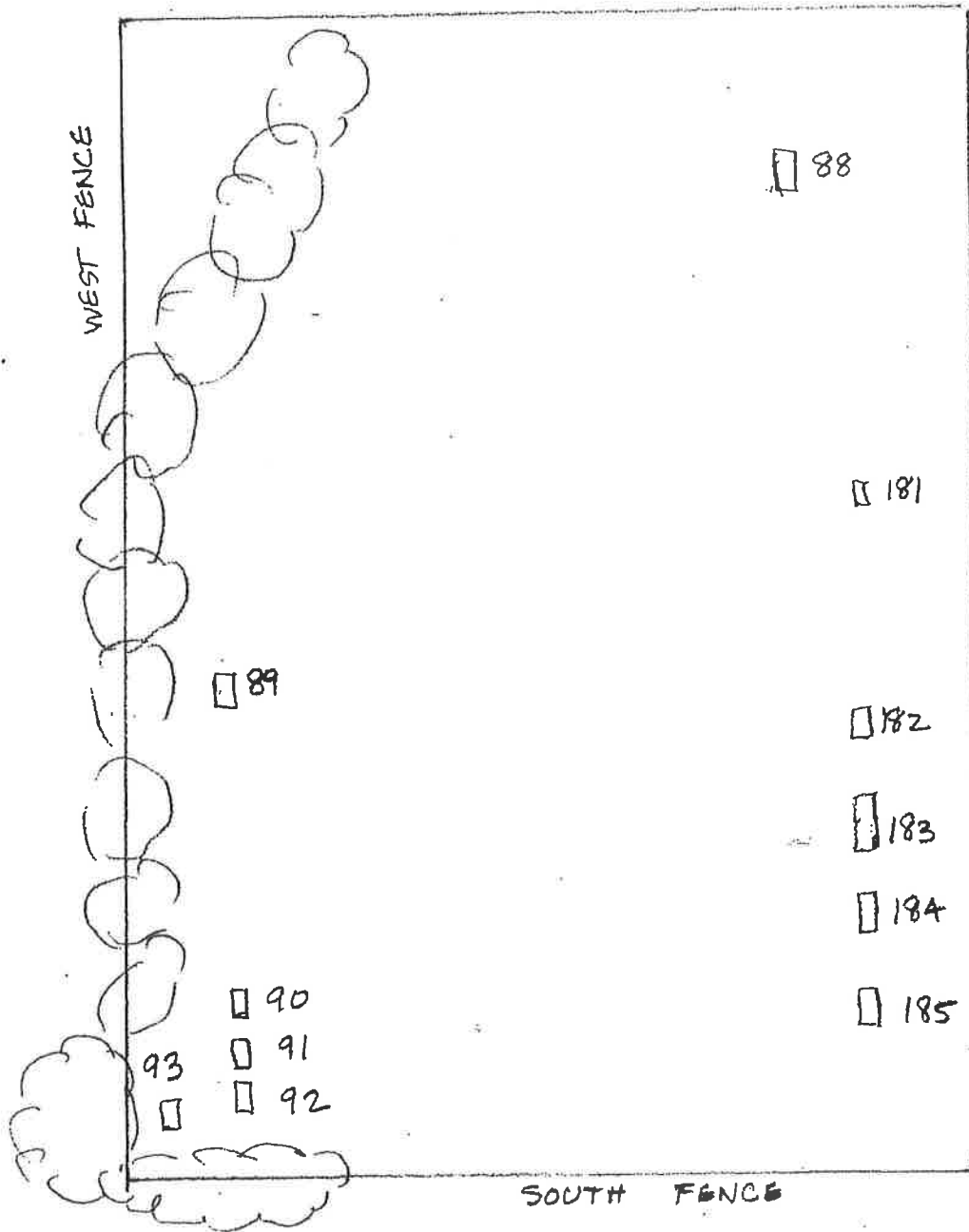
REDMESA CEMETERY
OVERVIEW MAP

Redmesa Cemetery – 5LP10898
SHF # 2015-M1-023

See Burial Listing And Detailed Cemetery Maps
For Individuals Associated With Grave Number

REDMESA
CEMETERY
↑ NOT TO SCALE
↑ R. LAMBERT
N 7/5/2018
LOCATIONS APPROXIMATE

SOUTHWEST
SECTION ONE




Redmesa Cemetery - Section One
See Burial Listing for Individuals Associated with Grave Number
Not to Scale - Locations Approximate

REDMESA CEMETERY

SOUTHEAST SECTION TWO

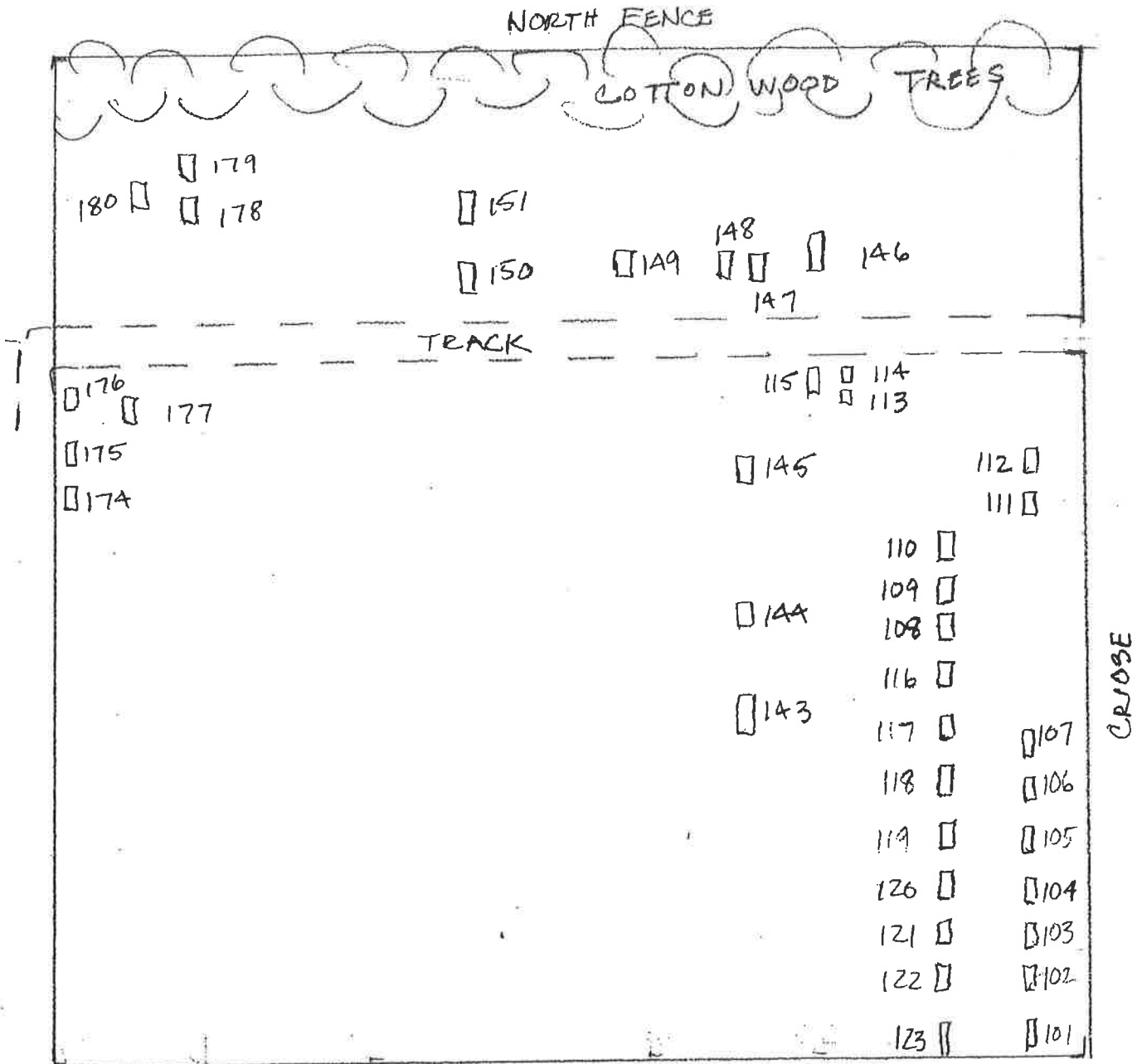
NOT TO SCALE
 R. LAMBERT
 N 7/5/2018
 LOCATIONS APPROXIMATE



Redmesa Cemetery - Section Two
 See Burial Listing for Individuals Associated with Grave Number
 Not to Scale - Locations Approximate

REDMESA
 CEMETERY
 NOT TO SCALE
 R. LAMBERT
 N 7/5/2018
 LOCATIONS APPROXIMATE

NORTH EAST
 SECTION THREE



Redmesa Cemetery – Section Three
See Burial Listing for Individuals Associated with Grave Number
Not to Scale – Locations Approximate